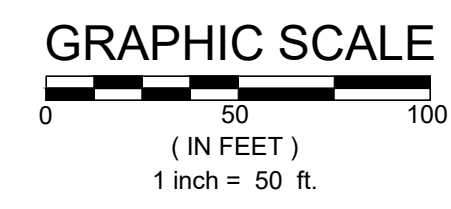
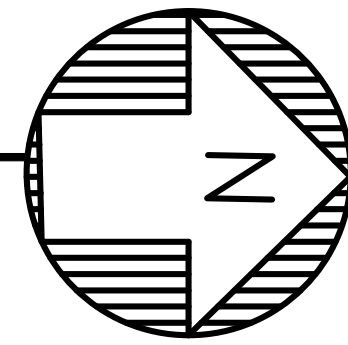


AERIAL

SCALE: 1" = 50'



LEGEND

- | | | | |
|--|--|--|--------------------------|
| | EXISTING CONCRETE | | RECREATION TRACT |
| | EXISTING ASPHALT | | MAINTENANCE EASEMENT |
| | PROPOSED ASPHALT | | PROPOSED STREET LIGHTING |
| | PROPOSED CONCRETE | | |
| | PROPOSED STABILIZED GRASS PAVERS OR ENGINEER-APPROVED EQUIVALENT | | |

ATTACHMENT 2

NO.	REVISIONS	DATE
8		
7		
6	REVISED SIDEWALK BENEFIT	06-05-2024
5	PER TRC COMMENTS 5-8-2024	06-26-2024
4	PER TRC COMMENTS 12-18-2023	01-15-2024
3	PER TRC COUNTY COMMENTS	08-21-2023
2	PER TRC COUNTY COMMENTS	08-21-2023
1	ADD CLUBHOUSE PER CLIENT	05-26-2023


JOB NO.	DESIGNED	DRAWN	DATE	CHECKED	DATE ISSUED
22-0120	GWR	GWR	MARCH 2023	AIB	9/17/2024

MBV
ENGINEERING, INC.
 MOIA BOWLES VILLAMIZAR & ASSOCIATES
 CONSULTING ENGINEERING CA #3728
 1825 S. 30TH STREET
 FT. PIERCE, FL. 34947
 TEL: (888) 333-3330
 FAX: (888) 333-3330
 FL. REG. NO. 1775-0000002

AERIAL

**HUNTERS GROVE
 PLANNED DEVELOPMENT**

INDIAN RIVER COUNTY
 FLORIDA



AARON G. STANTON
 FL. P.E. #72460

SHEET

C3

22-0120



C:\CIVIL\ON-HAND\DRIVE\2022\22-0120-111-Street-Multi-Unit-PDP\DWG\22-0120-PDP-TRC-GRAPHICS.dwg 8/17/2024 11:36