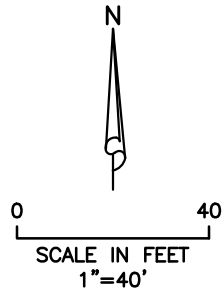


Sketch of Partial Release Area

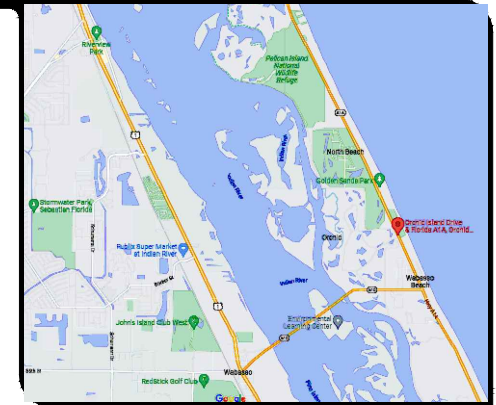
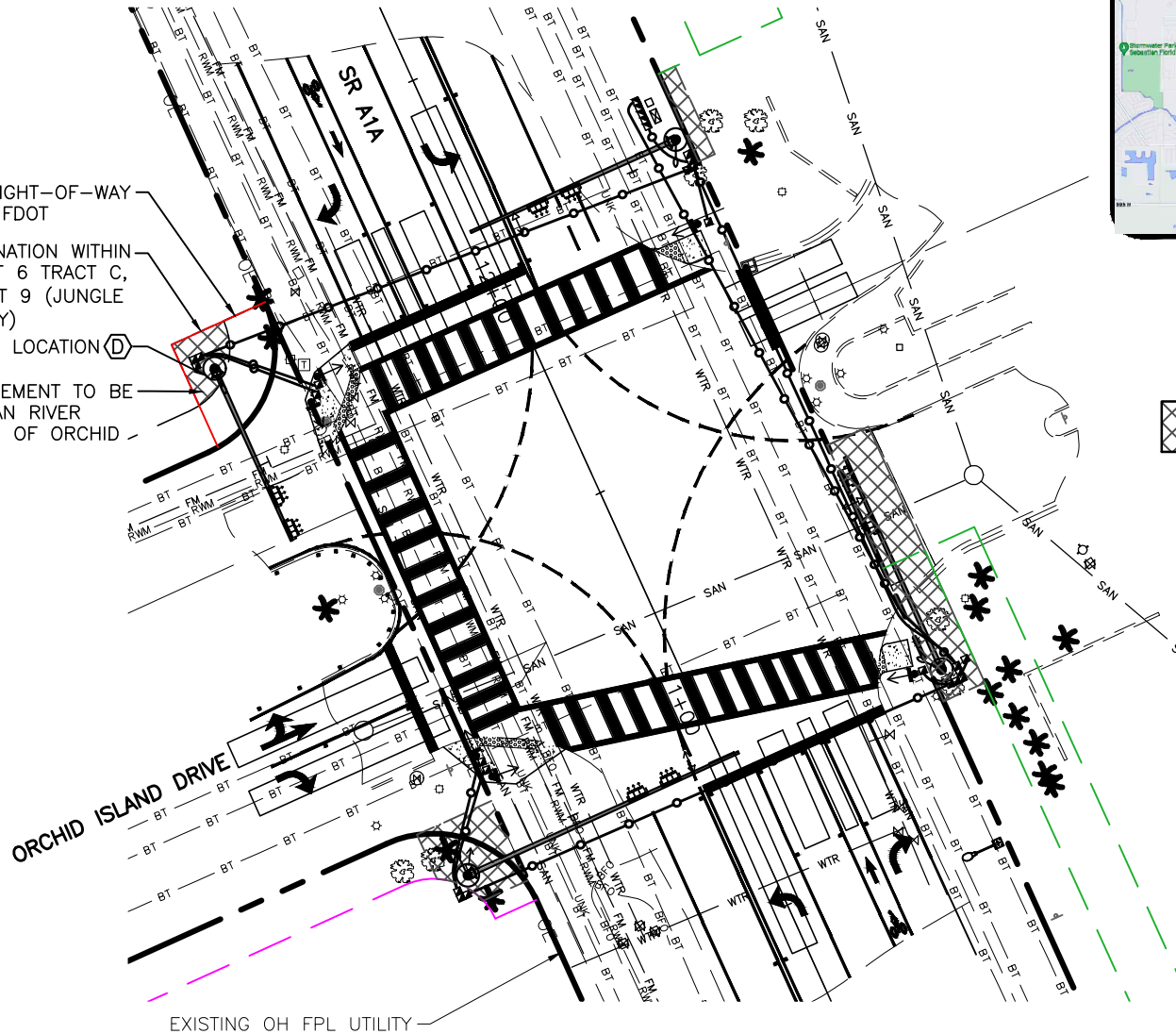


PROPOSED SIGNAL RIGHT-OF-WAY
TO BE DONATED TO FDOT

PROPOSED ROW DONATION WITHIN
ORCHID ISLAND PLAT 6 TRACT C,
TRACT G, AND TRACT 9 (JUNGLE
TRAIL RIGHT-OF-WAY)


PROPOSED MAST ARM LOCATION (D)

CONSERVATION EASEMENT TO BE
RELEASED BY INDIAN RIVER
COUNTY AND TOWN OF ORCHID



LOCATION MAP
NOT TO SCALE

LEGEND



CONSERVATION EASEMENT
TO BE RELEASED 142 SF



**SIMMONS
& WHITE**

2581 Metrocentre Blvd West, Ste 3 | West Palm Beach, FL 33407
Authorization # 3452 | 561-478-7848

**ORCHID ISLAND DRIVE
AND STATE ROAD A1A
I.R.C.-60
CONSERVATION EASEMENT FOR RELEASE**

DESIGN	DRAWN	CHECKED	APPROVED	DATE
T.B.	C.O.			

JOB NO.
22-064

DRAWING NO.
22064Z01

SHEET OF
1 1