

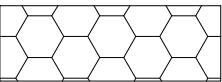
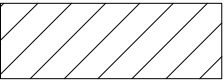


GRAPHIC SCALE



	WET DETENTION POND		SINGLE-FAMILY RESIDENTIAL
	LITTORAL ZONE		PROPOSED RIGHT-OF-WAY

SINGLE FAMILY RESIDENCE

QUAY DOCK ROAD

SINGLE FAMILY RESIDENTIAL SUBDIVISION (THE ANTILLES)

ADJACENT ESTUARINE ENVIRONMENT (MANGROVES)

63rd STREET

DRAWING NAME	
DESIGN/DRAWN	BRB/PMP
SCALE	AS NOTED
DATE	10-09-2023
REVISION	

**100-yr CUT/FILL BALANCE
NO WAIVERS REQUESTED
DEVELOPMENT EXHIBIT**

QUAY DOCK LANDING
Single Family Residential
Indian River County, Florida



KMA Engineering & Surveying, LLC
CONSULTING ENGINEERS AND PLANNERS
3001 INDUSTRIAL AVENUE 2; FORT PIERCE, FL 34946
PHONE: (772) 569-5505 FAX: (772) 569-1455 E-MAIL: civil@kmafl.com
CERTIFICATE OF AUTHORIZATION NUMBER -00033705