


**APPLICATION FORM
REZONING REQUEST (RZON)
INDIAN RIVER COUNTY**

Each application must be complete when submitted and must include all required attachments. An incomplete application will not be processed and will be returned to the applicant.

Assigned Project Number: RZON - <u>2007050003 - 98447</u>			
	Current Owner	Applicant (Contract Purchaser)	Agent
Name:	Schwerin 510 LLC	Warren Schwerin	Bruce Barkett
Complete Mailing Address:	5070 N. Highway A1AA, Suite 205, Vero Beach, FL 32963		756 Beachland Boulevard, Vero Beach, FL 32963
Phone #: (including area code)			(772) 231-4343
Fax #: (including area code)			(772) 234-5213
E-Mail:			bb@verolaw.com
Contact Person:			
Signature of Owner or Agent: 			
<u>Property Information</u>			
<u>4650</u> Site Address: 4560 CR 510, Sebastian, FL 32958 8590 47th Avenue, Sebastian, FL 32958			
Site Tax Parcel I.D. #s: <u> </u> 31392800006009000002.0 <u> </u> 31392800006009000001.0 <u> </u>			
Subdivision Name, Unit Number, Block and Lot Number (if applicable) Weona Park Subdivision, PB2, Page 17, Block 9			
Existing Zoning District: CL		Existing Land Use Designation: C/I	
Requested Zoning District: CG			
Total (gross) Acreage of Parcel: 1.04		Acreage (net) to be Rezoned: 1.04 <u>1.34</u>	
Existing Use on Site: Vacant			
Proposed Use on Site: CG			
THE APPLICANT MUST ATTEND A PRE-APPLICATION CONFERENCE WITH LONG-RANGE PLANNING SECTION STAFF PRIOR TO APPLYING IN ORDER TO RESOLVE OR AVOID PROBLEMS CONNECTED WITH THE REZONING REQUEST.			

REZONING APPLICATION CHECKLIST

Please attach the following items to this application. Do not ignore any of the items. Indicate "N/A" if an item is not applicable.

ITEMS	Applicant's Checklist	Staff Checklist
1. Fee: \$3,000.00	✓	
2. Completed Rezoning Application Form (front page)	✓	
3. Letter of Authorization from Current Owner(s) OR Current Owner is Applicant	✓	
4. Verified statement (separate letter) naming every individual or entity having legal or equitable ownership in the property.	✓	
5. One (1) Copy of the current Owner's Deed	✓	
6. A Current Owner's Title Policy OR A Certificate of Title from a Title Company OR An attorney's written opinion evidencing fee ownership of the property.	✓	
7. A justification of change statement and detailed intended use		
8. One (1) SEALED boundary survey of the area to be rezoned. The boundary survey shall include, but not be limited to the following: <input type="checkbox"/> a legal description of the land to be rezoned <input type="checkbox"/> the size of the land to be rezoned <input type="checkbox"/> the public road right-of-way width of adjacent roads; and <input type="checkbox"/> a north arrow	✓	
9. Electronic version (MS Word is preferable) of the legal description		
10. Provide a digital map file of the boundary Survey provided in Item 8 above in either AutoCAD (.dwg) or Esri Shape file (.shp) format.		
11. Copy of Approved Concurrency Certificate OR Copy of filed application for Concurrency Certificate, including traffic study, if applicable	✓	

NOTE: ITEMS 2-6 MUST INDICATE THE SAME OWNERSHIP OF THE SUBJECT PROPERTY.

Revised: September 19, 2022

**Indian River County
Future Land Use Map Amendment/Rezoning
Authorization Form**

TO: Planning Division
Indian River County
1801 27th Street
Vero Beach, FL 32960

FROM: SCHWERIN 510, LLC
(Property Owner) 5070 N. HIGHWAY A1A, SUITE 205
VERO BEACH, FL 32963

Property Tax I.D. #: [3139 28 0000 6009 00000] 1.0 and 2.0

Property Address: 4560 CR 510, Sebastian, FL; 8590 47th Avenue, Sebastian, FL

The undersigned hereby authorizes Bruce Barkett/Collins Brown Barkett, Chartered to act as agent and/or make application to Indian River County for the above referenced property for the following applications (please mark the appropriate box):

- ☒ Future Land Use Amendment
☒ Rezoning

James W. Schwerin

Owners Name (Print)

Date

7-15-25


[Signature]
Owners Signature

**STATE OF COLORADO
COUNTY OF DENVER**

The foregoing instrument was acknowledged before me by means of ☒ physical presence or ☐ online notarization, this 15 day of July, 2025 by James W. Schwerin.

Personally know ☐ OR produced identification ☒ CO DL

(SEAL)



NOTARY PUBLIC:

Sign: [Signature]

Printed Name: Daniel Lasater

Commission Number: 20244026464

Commission Expiration: 7-15-28

Bruce D. Barkett ⁵
Jonathan D. Barkett
Lisa Thompson Barnes ^{3,6}
Gregg M. Casalino ¹
Aaron V. Johnson
Taylor Kennedy Lubas ^{2,7}
C. Douglas Vitunac

Jessica F. Hernstadt
Megan N. Root

OF COUNSEL
George G. Collins, Jr. ¹
Ralph L. Evans
Michael J. Garavaglia ⁴
Steven L. Henderson ¹
P. Todd Kennedy ²

Calvin B. Brown (1968–2024)
William W. Caldwell (1964–2023)



ATTORNEYS AT LAW

756 Beachland Boulevard Vero Beach, Florida 32963
Post Office Box 643686 Vero Beach, Florida 32964-3686

1. Board Certified Real Estate
2. Master Of Laws Taxation
3. Master Of Laws Real Property Development
4. Master Of Laws Estate Planning & Elder Law
5. Certified Circuit Mediator
6. Also Admitted In The Commonwealth Of The Bahamas
7. Master Of Business Administration

August 29, 2025

VIA US MAIL

Ryan Sweeney
Director - Planning Department
1801 27th Street
Vero Beach, FL 32960

Re: Opinion of Title
4560 County Road 510, Sebastian, Florida
8590 47th Ave., Sebastian, Florida

Dear Mr. Sweeney,

I am an attorney, licensed to practice law in the State of Florida. I have caused a search of the public records of Indian River County concerning the above referenced properties, and it is my opinion that fee simple title to both properties is held by Schwerin 510, LLC, a Florida limited liability company.

Further, I verify that the only entity having legal or equitable ownership in the property is the same Schwerin 510, LLC.

The opinions expressed in this letter are given solely for the benefit of Schwerin 510, LLC, for the purpose of applying to Indian River County for a zoning change and may be relied upon only by Schwerin 510, LLC and by Indian River County.

Respectfully submitted,

Bruce Barkett.
For the Firm

PHONE: 772.231.4343 | FAX: 772.234.5213 | WWW.VEROLAW.COM

REAL PROPERTY LAW & REAL ESTATE CLOSINGS · PLANNING, ZONING, LAND USE LAW · WILLS, TRUSTS, & ESTATE PLANNING
CIVIL & BUSINESS TRIAL PRACTICE · CORPORATE & BUSINESS ORGANIZATION · CONSTRUCTION LAW · CONDOMINIUM & HOA LAW · GUARDIANSHIP
PERSONAL INJURY & WRONGFUL DEATH · PROBATE & TRUST ADMINISTRATION · DIVORCE & FAMILY LAW · TAX LAW

Rec 35.50
Doc 8 7000.00

3

This Document Prepared By and Return to:
Calvin B. Brown, Esq. /RH
Collins, Brown, Caldwell, Barkett,
Garavaglia & Lawn, Chartered
P.O. Box 64-3686
Vero Beach, FL 32964-3686



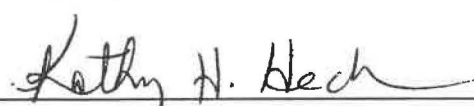
Parcel ID Number: 31-39-28-00006-0090-00002/0

Warranty Deed

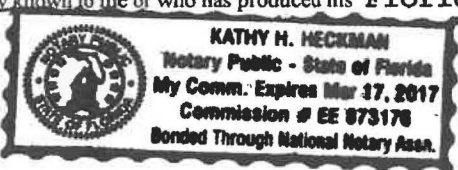
This Indenture, Made this ²⁷~~15~~th day of September, 2013 A.D., Between
510, LLC, a Florida limited liability company
of the County of Indian River, State of Florida, grantor, and
Schwerin 510, LLC, a Florida limited liability company
whose address is: 5070 N. Hwy A1A, Suite H, Vero Beach, Fl 32963


of the County of Indian River, State of Florida, grantee.
Witnesseth that the GRANTOR, for and in consideration of the sum of
-----TEN DOLLARS (\$10)----- DOLLARS,
and other good and valuable consideration to GRANTOR in hand paid by GRANTEE, the receipt whereof is hereby acknowledged, has
granted, bargained and sold to the said GRANTEE and GRANTEE'S heirs, successors and assigns forever, the following described land, situate,
lying and being in the County of Indian River, State of Florida to wit:

and the grantor does hereby fully warrant the title to said land, and will defend the same against lawful claims of all persons whomsoever.
In Witness Whereof, the grantor has hereunto set its hand and seal the day and year first above written.
Signed, sealed and delivered in our presence:

510, LLC, a Florida limited liability company
By:  (Seal)
Kenneth P. Kennedy
Managing Member
P.O. Address: 4310 77th Street, Vero Beach, FL 32967

Printed Name: Calvin B. Brown
Witness

Printed Name: Kathy H. Heckman
Witness

STATE OF Florida
COUNTY OF Indian River
The foregoing instrument was acknowledged before me this ^{12th} day of September, 2013 by
Kenneth P. Kennedy, Managing Member of 510, LLC, a Florida limited liability company
who is personally known to me or who has produced his Florida driver's license as identification.




Printed Name: _____
Notary Public
My Commission Expires: _____

Warranty Deed - Page 2

Parcel ID Number: 31-39-28-00006-0090-00002/0

SEE EXHIBIT "A" ATTACHED HERETO AND BY REFERENCE MADE A PART HEREOF.

Subject to restrictions, reservations and easements of record, if any, and taxes subsequent to 2012.

EXHIBIT A

A parcel of land lying in Section 28, Township 31 South, Range 39 East, Indian River County, Florida, said parcel also being a portion of Naranja Tract Shellmound Beach according to the Plat thereof as recorded in Plat Book 5, page 23, of the Public Records of St. Lucie (now Indian River) County, Florida and also a portion of Weona Park, according to the Plat thereof, as recorded in Plat Book 2, page 17, of the Public Records of Indian River County, Florida. Said parcel being more particularly described as follows:

Commence at the Northwest corner of Government Lot 6, said Section 28; thence South 0 degrees 20' 26" East, a distance of 25.82 feet to the Point of Beginning and a point on the South Right of Way line of Bridge Boulevard; thence North 75 degrees 21' 55" East, along said Right of way line a distance of 788.37 feet; thence South 34 degrees 58' 59" East, a distance of 29.61 feet; thence South 19 degrees 39' 10" West, a distance of 30.58 feet to the Point of curvature of a non tangent curve to the Southeast, having a radius of 7284.24 feet, a central angle of 0 degrees 14' 19", the radius point of which bears South 33 degrees 09' 31" East; Thence Southwest along the arc of said curve, a distance of 30.36 feet; Thence South 51 degrees 46' 45" West, a distance of 83.14 feet to a point on a line that is 40.00 feet Northerly of, as measured at right angles to the centerline of State Road 510; Thence South 56 degrees 30' 27" West, along said line, a distance of 84.77 feet to the Point of Curvature of a curve, concave to the Southeast, having a radius of 2904.79 feet, a central angle of 11 degrees 10' 35" and a chord of 565.72 feet bearing South 50 degrees 44' 57" West; Thence Southwest along the arc of said curve, a distance of 566.62 feet; thence South 45 degrees 09' 39" West, a distance of 235.62 feet to a point on the common line of between said plats of Naranja Tract Shellmound Beach and Weona Park; Thence North 0 degrees 20' 26" West, along said line, a distance of 14.02 feet to a point on a line that is 50.00 feet North of, as measured at right angles to, said centerline of State Road 510; Thence South 45 degrees 09' 39" West, along said line, a distance of 480.76 feet to a point on the South line of Block 9 of said Plat of Weona Park; Thence North 89 degrees 52' 36" West, along said South line, a distance of 66.93 feet to the Southwest corner of said Block 9; Thence North 0 degrees 21' 55" West, along the West line of Block 9 and 8 of said Plat, a distance of 539.83 feet to the Northwest corner of said Block 8; Thence South 89 degrees 54' 14" East, along the North line of said Block 8, a distance of 410.08 feet to a point on the aforementioned common line between said Plats of Naranja Tract Shellmound Beach and Weona Park; Thence North 0 degree 20' 25" West, along said line, a distance of 278.53 feet to the Point of Beginning.

Less that portion of the above described property being conveyed to Indian River County, described as follows:

State Road 510 Right of Way Parcel 473, as described in O. R. Book 2701, Page 1791, Public Records of Indian River County, and more particularly described as follows:

A portion of Lot 17, Block 8, Weona Park, according to the Plat thereof, as recorded in Plat Book 2, Page 17, of the Public Records of Indian River County, Florida, lying in Section 28, Township 31 South, Range 39 East, of Indian River County, Florida. Said Parcel being more particularly described as follows:

Commence at the South quarter corner of Section 28, Township 31 South, Range 39 East, of Indian River County, said point being on the survey baseline for County Road 510 as shown on the unrecorded Indian River County Right of Way Map for County Road 510 (Wabasso Road), Sheet 8 of 10; Thence South 89

degrees 55' 50" East along the South line of said Section 28 and the said survey baseline, a distance of 289.11 feet to a point of curvature of a tangent curve concave to the Northwest; Thence Northeasterly along the arc of said curve and along said survey baseline, having a radius of 663.19 feet, through a central angle of 44 degrees 53' 20", an arc distance of 519.58 feet to a point of tangency; Thence North 45 degrees 10' 50" East, along said survey baseline, a distance of 791.14 feet; Thence North 44 degrees 49' 10" West, a distance of 40.00 feet to a point of Intersection of the existing Northerly Right of Way line of said State Road 510 and the South line of the aforementioned Lot 17 of a parcel of land owned by 510, LLC, as recorded in O. R. Book 1983, Page 364, of the Public Records of Indian River County, Florida, said Point also being the Point of Beginning; thence North 89 degrees 55' 52" West, along said South line of Lot 17, a distance of 14.17 feet; thence North 45 degrees 10' 50" East, a distance of 20.76 feet to a point on the East line of the aforementioned Lot 17; thence South 00 degrees 16' 57" East, along said East line of Lot 17, a distance of 14.03 feet to a point on the said existing Northerly right of way line of said State Road 510; thence South 45 degrees 10' 50" West, along said Northerly Right of Way line a distance of 0.88 feet to the Point of Beginning.

JUSTIFICATION STATEMENT FOR REZONING

Parcel Identification Numbers: 31392800006009000001.0
31392800006009000002.0

The subject property is located on County Road 510, across the street from the future development of a Publix shopping center. The subject property constitutes 1.04 acres of a larger parcel held by the same owner totaling approximately 7.92 acres. The requested CG zoning is consistent with the existing C/I land use designation. The balance of the property is zoned CG. The Land Development code states:

CG: General commercial district. The CG, general commercial district, is intended to provide areas for the development of general retail sales and selected service activities. The CG district is not intended to provide for heavy commercial activities, such as commercial service uses, heavy repair services nor industrial uses.

This rezoning is requested so that the entire 8.96 acre parcel may be developed with unified zoning for its highest and best use, which would be CG zoning.

