

# Data For Parcel 33400800000007000001.0

## Base Data

**Parcel:** 33400800000007000001.0  
**Owner:** INDIAN RIVER COUNTY  
**Site Address:** PRANGE ISLAND VERO BEACH, FL 32963



[+] Map this property.

## Mailing Address

**Address:** 1801 27TH ST  
**Address Line 2:**  
**City, State Zip:** VERO BEACH FL 32960

## Property Information

**Prop ID:** 94964  
**Tax Code:** 8 (City of Vero Beach)  
**Property Use:** 8600 (COUNTY FORECLOSED/OWNED)  
**Neighborhood:** 091060.00 (M&B CITY LIMIT EXC MOORIN)  
**Appraisal Date:** 04/30/2012

## Short Legal Description

PARADISE ISLAND & THAT ISLAND LYING TO THE NORTH

[Click here for more](#)

## Secondary Owners

No additional owners found.

## Photos

No photos were found for this parcel.

## Notes

**Notes:** [Click here to view oblique imagery through Bing Maps.](#)

[Report Discrepancy](#)

GIS parcel shapefile last updated 3/27/2017 5:09:58 PM.

CAMA database last updated 3/27/2017 11:07:27 PM.

# Data For Parcel 33401600000007000003.0

## Base Data

**Parcel:** 33401600000007000003.0  
**Owner:** IRC EMERGENCY SVCS DISTRICT (1/2) &  
**Site Address:** 101 HIGHWAY A1A VERO BEACH, FL 32963



[+] Map this property.

## Mailing Address

**Address:** (LOC4200 #5254)  
**Address Line 2:** 1801 27TH ST  
**City, State Zip:** VERO BEACH FL 32960

## Property Information

**Prop ID:** 95694  
**Tax Code:** 7 (Unincorp Indian River County)  
**Property Use:** 8600 (COUNTY FORECLOSED/OWNED)  
**Neighborhood:** 090060.00 (CITY LIMITS EXCL MOORING)  
**Appraisal Date:** 06/16/2011

## Short Legal Description

BEG AT INTERSECTION OF S LINE OF N1/2 OF GOVT LOT 7 & W R/W OF ST RD A1A; TH S 8 9 DEG 34 MIN 14 SEC W ALONG S LINE OF N1/2 OF GOVT LOT 7, A DIST OF 380.11 FT TO A PT ON W LINE OF GOVT LOT 7, SAID PT BEING 678.70 FT N OF SW COR OF GOVT LOT 7; TH S 89 DEG

[Click here for more](#)

## Secondary Owners

INDIAN RIVER COUNTY (1/2)

## Photos



[+] Click to enlarge.

## Notes

**Notes:** [Click here to view oblique imagery through Bing Maps.](#)

[Report Discrepancy](#)

# Data For Parcel 33401600012001000000.1

## Base Data

**Parcel:** 33401600012001000000.1  
**Owner:** INDIAN RIVER COUNTY  
**Site Address:** HIGHWAY A1A VERO BEACH, FL 32963



[+] Map this property.

## Mailing Address

**Address:** 1801 27TH ST  
**Address Line 2:**  
**City, State Zip:** VERO BEACH FL 32960

## Property Information

**Prop ID:** 95944  
**Tax Code:** 7 (Unincorp Indian River County)  
**Property Use:** 0900 (RES COMMON ELEMENTS/AREAS Y)  
**Neighborhood:** 090060.00 (CITY LIMITS EXCL MOORING)  
**Appraisal Date:** 05/11/2015

## Short Legal Description

SEAGROVE SOUTH SUB UNIT ONE - BLK J TR A  
PBI 11-45

[Click here for more](#)

## Secondary Owners

No additional owners found.

## Photos

No photos were found for this parcel.

## Notes

**Notes:** [Click here to view oblique imagery through Bing Maps.](#)

[Report Discrepancy](#)

GIS parcel shapefile last updated 3/27/2017 5:09:58 PM.

CAMA database last updated 3/27/2017 11:07:27 PM.

# Data For Parcel 33402100000003000003.1

## Base Data

**Parcel:** 33402100000003000003.1  
**Owner:** INDIAN RIVER COUNTY  
**Site Address:** CUTLASS COVE DR VERO BEACH, FL 32963



[+] Map this property.

## Mailing Address

**Address:** 1801 27TH ST  
**Address Line 2:**  
**City, State Zip:** VERO BEACH FL 32960

## Property Information

**Prop ID:** 98719  
**Tax Code:** 7U (Unincorp Indian River County)  
**Property Use:** 8600 (COUNTY FORECLOSED/OWNED)  
**Neighborhood:** 090070.00 (MOORINGS)  
**Appraisal Date:** 04/14/2015

## Short Legal Description

A PARCEL OF SUBMERGED LAND IN PORPOISE BAY MORE PART DESC IN OR BK 678 PP 917; LESS PARCELS AS DESC IN OR BK 970 PG 387 & OR BK 970 PG 389

[Click here for more](#)

## Secondary Owners

No additional owners found.

## Photos

No photos were found for this parcel.

## Notes

**Notes:** [Click here to view oblique imagery through Bing Maps.](#)

[Report Discrepancy](#)

GIS parcel shapefile last updated 3/27/2017 5:09:58 PM.

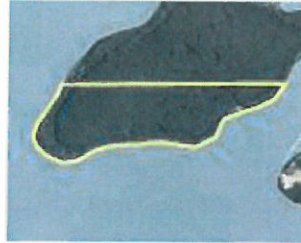
CAMA database last updated 3/27/2017 11:07:27 PM.



# Data For Parcel 33402800000004000001.0

## Base Data

**Parcel:** 33402800000004000001.0  
**Owner:** INDIAN RIVER COUNTY  
**Site Address:** ISLANDS VERO BEACH, FL 32963



[+] Map this property.

## Mailing Address

**Address:** 1801 27TH ST  
**Address Line 2:**  
**City, State Zip:** VERO BEACH FL 32960

## Property Information

**Prop ID:** 100194  
**Tax Code:** 7 (Unincorp Indian River County)  
**Property Use:** 8600 (COUNTY FORECLOSED/OWNED)  
**Neighborhood:** 091060.00 (M&B CITY LIMIT EXC MOORIN)  
**Appraisal Date:** 01/14/2014

## Short Legal Description

PART OF AN ISLAND LYING W OF LOT 4 AS IN D  
BK 81, PP 583 & R BK 100, PP 198

[Click here for more](#)

## Secondary Owners

No additional owners found.

## Photos

No photos were found for this parcel.

## Notes

**Notes:** [Click here to view oblique imagery through Bing Maps.](#)

[Report Discrepancy](#)

GIS parcel shapefile last updated 3/27/2017 5:09:58 PM.

CAMA database last updated 3/27/2017 11:07:27 PM.

# Data For Parcel 33402800000003000008.0

## Base Data

**Parcel:** 33402800000003000008.0  
**Owner:** INDIAN RIVER COUNTY  
**Site Address:** ISLANDS VERO BEACH, FL 32963



[+] Map this property.

## Mailing Address

**Address:** 1801 27TH ST  
**Address Line 2:**  
**City, State Zip:** VERO BEACH FL 32960

## Property Information

**Prop ID:** 100193  
**Tax Code:** 7 (Unincorp Indian River County)  
**Property Use:** 8600 (COUNTY FORECLOSED/OWNED)  
**Neighborhood:** 091060.00 (M&B CITY LIMIT EXC MOORIN)  
**Appraisal Date:** 01/14/2014

## Short Legal Description

PART OF AN ISLAND LYING W OF LOT 3 AS IN D  
BK 82 PP 531 & R BK 100 PP 198

[Click here for more](#)

## Secondary Owners

No additional owners found.

## Photos

No photos were found for this parcel.

## Notes

**Notes:** [Click here to view oblique imagery through Bing Maps.](#)

[Report Discrepancy](#)


GIS parcel shapefile last updated 3/27/2017 5:09:58 PM.

CAMA database last updated 3/27/2017 11:07:27 PM.

# Data For Parcel 33403300000001000001.0

## Base Data

**Parcel:** 33403300000001000001.0  
**Owner:** INDIAN RIVER COUNTY  
**Site Address:** HIGHWAY A1A VERO BEACH, FL 32963



[+] Map this property.

## Mailing Address

**Address:** 1801 27TH ST  
**Address Line 2:**  
**City, State Zip:** VERO BEACH FL 32960

## Property Information

**Prop ID:** 102575  
**Tax Code:** 7 (Unincorp Indian River County)  
**Property Use:** 8600 (COUNTY FORECLOSED/OWNED)  
**Neighborhood:** 091060.00 (M&B CITY LIMIT EXC MOORIN)  
**Appraisal Date:** 01/07/2014

## Short Legal Description

GOV LOT 1, LESS N 400 FT OF S 624.25 FT

[Click here for more](#)

## Secondary Owners

No additional owners found.

## Photos

No photos were found for this parcel.

## Notes

**Notes:** [Click here to view oblique imagery through Bing Maps.](#)

[Report Discrepancy](#)


GIS parcel shapefile last updated 3/27/2017 5:09:58 PM.

CAMA database last updated 3/27/2017 11:07:27 PM.

# Data For Parcel 33403300000001000002.0

## Base Data

**Parcel:** 33403300000001000002.0  
**Owner:** INDIAN RIVER COUNTY  
**Site Address:** HIGHWAY A1A VERO BEACH, FL 32963



[+] Map this property.

## Mailing Address

**Address:** 1801 27TH ST  
**Address Line 2:**  
**City, State Zip:** VERO BEACH FL 32960

## Property Information

**Prop ID:** 102576  
**Tax Code:** 7 (Unincorp Indian River County)  
**Property Use:** 8600 (COUNTY FORECLOSED/OWNED)  
**Neighborhood:** 091060.00 (M&B CITY LIMIT EXC MOORIN)  
**Appraisal Date:** 01/07/2014

## Short Legal Description

N 400 FT OF S 624.25 FT OF GOV LOT 1, LESS E 272.25 FT

[Click here for more](#)

## Secondary Owners

No additional owners found.

## Photos

No photos were found for this parcel.

## Notes

**Notes:** [Click here to view oblique imagery through Bing Maps.](#)

[Report Discrepancy](#)

GIS parcel shapefile last updated 3/27/2017 5:09:58 PM.


CAMA database last updated 3/27/2017 11:07:27 PM.



# Data For Parcel 33403300000002000001.0

## Base Data

**Parcel:** 33403300000002000001.0  
**Owner:** INDIAN RIVER COUNTY  
**Site Address:** HIGHWAY A1A VERO BEACH, FL 32963



[+] Map this property.

## Mailing Address

**Address:** 1801 27TH ST  
**Address Line 2:**  
**City, State Zip:** VERO BEACH FL 32960

## Property Information

**Prop ID:** 102578  
**Tax Code:** 7 (Unincorp Indian River County)  
**Property Use:** 8600 (COUNTY FORECLOSED/OWNED)  
**Neighborhood:** 091060.00 (M&B CITY LIMIT EXC MOORIN)  
**Appraisal Date:** 01/07/2014

## Short Legal Description

N 60 FT OF GOV LOT 2, LYING IN SEC 33-33-40

[Click here for more](#)

## Secondary Owners

No additional owners found.

## Photos

No photos were found for this parcel.

## Notes

**Notes:** [Click here to view oblique imagery through Bing Maps.](#)

[Report Discrepancy](#)

GIS parcel shapefile last updated 3/27/2017 5:09:58 PM.

CAMA database last updated 3/27/2017 11:07:27 PM.

# Data For Parcel 33403400000001000005.0

## Base Data

**Parcel:** 33403400000001000005.0  
**Owner:** INDIAN RIVER COUNTY  
**Site Address:** S HIGHWAY A1A VERO BEACH, FL 32963



[+] Map this property.

## Mailing Address

**Address:** 1801 27TH ST  
**Address Line 2:**  
**City, State Zip:** VERO BEACH FL 32960

## Property Information

**Prop ID:** 102583  
**Tax Code:** 7 (Unincorp Indian River County)  
**Property Use:** 8600 (COUNTY FORECLOSED/OWNED)  
**Neighborhood:** 091060.00 (M&B CITY LIMIT EXC MOORIN)  
**Appraisal Date:** 01/07/2014

## Short Legal Description

S1/3 OF N2/3 OF S 333.68 FT OF GOVT LOT 1 LYING W OF A1A (OR BK 310 PP 14)

[Click here for more](#)

## Secondary Owners

No additional owners found.

## Photos

No photos were found for this parcel.

## Notes

**Notes:** [Click here to view oblique imagery through Bing Maps.](#)

[Report Discrepancy](#)

GIS parcel shapefile last updated 3/27/2017 5:09:58 PM.

CAMA database last updated 3/27/2017 11:07:27 PM.

# Data For Parcel 33403400000001000006.0

## Base Data

**Parcel:** 33403400000001000006.0  
**Owner:** INDIAN RIVER COUNTY  
**Site Address:** S HIGHWAY A1A VERO BEACH, FL 32963



[+] Map this property.

## Mailing Address

**Address:** 1801 27TH ST  
**Address Line 2:**  
**City, State Zip:** VERO BEACH FL 32960

## Property Information

**Prop ID:** 102584  
**Tax Code:** 7 (Unincorp Indian River County)  
**Property Use:** 8600 (COUNTY FORECLOSED/OWNED)  
**Neighborhood:** 091060.00 (M&B CITY LIMIT EXC MOORIN)  
**Appraisal Date:** 01/07/2014

## Short Legal Description

S 1/3 OF S 333.68 FT OF GOVT LOT 1 LYING W OF A1A (OR BK 310 PP 14)

[Click here for more](#)

## Secondary Owners

No additional owners found.

## Photos

No photos were found for this parcel.

## Notes

**Notes:** [Click here to view oblique imagery through Bing Maps.](#)

[Report Discrepancy](#)

GIS parcel shapefile last updated 3/27/2017 5:09:58 PM.

CAMA database last updated 3/27/2017 11:07:27 PM.

# Data For Parcel 33403400000002000001.1

## Base Data

**Parcel:** 33403400000002000001.1  
**Owner:** INDIAN RIVER COUNTY  
**Site Address:** S HIGHWAY A1A VERO BEACH, FL 32963



[+] Map this property.

## Mailing Address

**Address:** 1801 27TH ST  
**Address Line 2:**  
**City, State Zip:** VERO BEACH FL 32960

## Property Information

**Prop ID:** 102587  
**Tax Code:** 7 (Unincorp Indian River County)  
**Property Use:** 8600 (COUNTY FORECLOSED/OWNED)  
**Neighborhood:** 090060.00 (CITY LIMITS EXCL MOORING)  
**Appraisal Date:** 01/07/2014

## Short Legal Description

N 60 FT OF GOV LOT 2 IN SEC 34-33-40 WLY OF SR A1A

[Click here for more](#)

## Secondary Owners

No additional owners found.

## Photos

No photos were found for this parcel.

## Notes

**Notes:** [Click here to view oblique imagery through Bing Maps.](#)

[Report Discrepancy](#)

GIS parcel shapefile last updated 3/27/2017 5:09:58 PM.

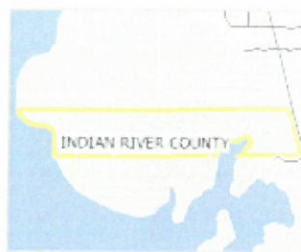
CAMA database last updated 3/27/2017 11:07:27 PM.



# Data For Parcel 33403400001000000001.1

## Base Data

**Parcel:** 33403400001000000001.1  
**Owner:** INDIAN RIVER COUNTY  
**Site Address:** S HIGHWAY A1A VERO BEACH, FL 32963



[+] Map this property.

## Mailing Address

**Address:** 1801 27TH ST  
**Address Line 2:**  
**City, State Zip:** VERO BEACH FL 32960

## Property Information

**Prop ID:** 102589  
**Tax Code:** 7 (Unincorp Indian River County)  
**Property Use:** 8600 (COUNTY FORECLOSED/OWNED)  
**Neighborhood:** 090060.00 (CITY LIMITS EXCL MOORING)  
**Appraisal Date:** 01/07/2014

## Short Legal Description

KANSAS CITY COLONY SUB PBS 4-23 LOTS 1  
THRU 4 LYING W OF SR A1A

[Click here for more](#)

## Secondary Owners

No additional owners found.

## Photos

No photos were found for this parcel.

## Notes

**Notes:** [Click here to view oblique imagery through Bing Maps.](#)

[Report Discrepancy](#)

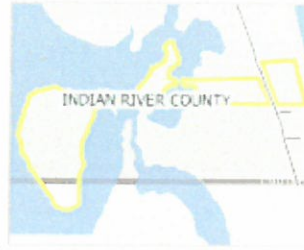
GIS parcel shapefile last updated 3/27/2017 5:09:58 PM.

CAMA database last updated 3/27/2017 11:07:27 PM.

# Data For Parcel 33403400001000000012.1

## Base Data

**Parcel:** 33403400001000000012.1  
**Owner:** INDIAN RIVER COUNTY  
**Site Address:** 2200 S HIGHWAY A1A VERO BEACH, FL 32963



[+] Map this property.

## Mailing Address

**Address:** "1801 27TH ST (LOC4100  
#5188,51"  
**Address Line 2:** "89,5190,5190.16  
&5190.20)"  
**City, State Zip:** VERO BEACH FL 32960

## Property Information

**Prop ID:** 102612  
**Tax Code:** 7 (Unincorp Indian River  
County)  
**Property Use:** 8600 (COUNTY  
FORECLOSED/OWNED)  
**Neighborhood:** 091060.00 (M&B CITY LIMIT  
EXC MOORIN)  
**Appraisal Date:** 01/07/2014

## Short Legal Description

KANSAS CITY COLONY SUB PBS 4-23 PART OF  
LOTS 12 & 13 LYING E OF SR A1A OR BK 666 PP  
1408, TOG WITH LOTS 14,15 & 16 LYING E OF SR  
A1A & FROM W R/W OF SR A1A TO E SHORE OF  
THE INDIAN RIVER; INCL SUBMERGED PCLS AS  
OR BK 237 PP 135, TOG WITH NO-NAME ISLAND  
&

[Click here for more](#)

## Secondary Owners

No additional owners found.

## Photos



[+] Click to enlarge.

## Notes

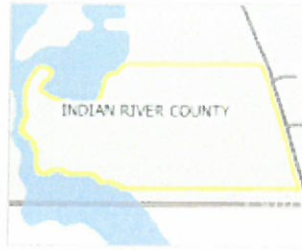
**Notes:** [Click here to view oblique imagery through Bing Maps.](#)

[Report Discrepancy](#)

# Data For Parcel 33403400001000000017.0

## Base Data

**Parcel:** 33403400001000000017.0  
**Owner:** INDIAN RIVER COUNTY  
**Site Address:** S HIGHWAY A1A VERO BEACH, FL 32963



[+] Map this property.

## Mailing Address

**Address:** 1801 27TH ST  
**Address Line 2:**  
**City, State Zip:** VERO BEACH FL 32960

## Property Information

**Prop ID:** 102613  
**Tax Code:** 7 (Unincorp Indian River County)  
**Property Use:** 8600 (COUNTY FORECLOSED/OWNED)  
**Neighborhood:** 091060.00 (M&B CITY LIMIT EXC MOORIN)  
**Appraisal Date:** 01/07/2014

## Short Legal Description

KANSAS CITY COLONY SUB PBS 4-23 THAT PART OF LOTS 17,18,19,20,21,22,23 & 24 LYING W OF SR A1A AS PER OR BK 1240 PP 0755 & OR BK 1332 PP 1561

[Click here for more](#)

## Secondary Owners

No additional owners found.

## Photos

No photos were found for this parcel.

## Notes

**Notes:** [Click here to view oblique imagery through Bing Maps.](#)

[Report Discrepancy](#)

GIS parcel shapefile last updated 3/27/2017 5:09:58 PM.

CAMA database last updated 3/27/2017 11:07:27 PM.

# Data For Parcel 33403400007000000000.3

## Base Data

**Parcel:** 33403400007000000000.3  
**Owner:** INDIAN RIVER COUNTY  
**Site Address:** W OCEAN OAKS CIR VERO BEACH, FL 32963



[+] Map this property.

## Mailing Address

**Address:** 1801 27TH ST  
**Address Line 2:**  
**City, State Zip:** VERO BEACH FL 32960

## Property Information

**Prop ID:** 102680  
**Tax Code:** 7 (Unincorp Indian River County)  
**Property Use:** 8600 (COUNTY FORECLOSED/OWNED)  
**Neighborhood:** 090060.00 (CITY LIMITS EXCL MOORING)  
**Appraisal Date:** 01/09/2014

## Short Legal Description

OCEAN OAKS WEST SUB - CONSERVATION  
EASEMENT PBI 18-21

[Click here for more](#)

## Secondary Owners

No additional owners found.

## Photos

No photos were found for this parcel.

## Notes

**Notes:** [Click here to view oblique imagery through Bing Maps.](#)

[Report Discrepancy](#)

GIS parcel shapefile last updated 3/27/2017 5:09:58 PM.

CAMA database last updated 3/27/2017 11:07:27 PM.