




-  Project Limits 2017-2019, 285 sq miles
-  Area Sectors (1 sq mile)
-  Municipal Boundaries

Attachment 1 Aerial Imagery Project Limits for 2017-2019

