




# Parks and Recreation Master Plan

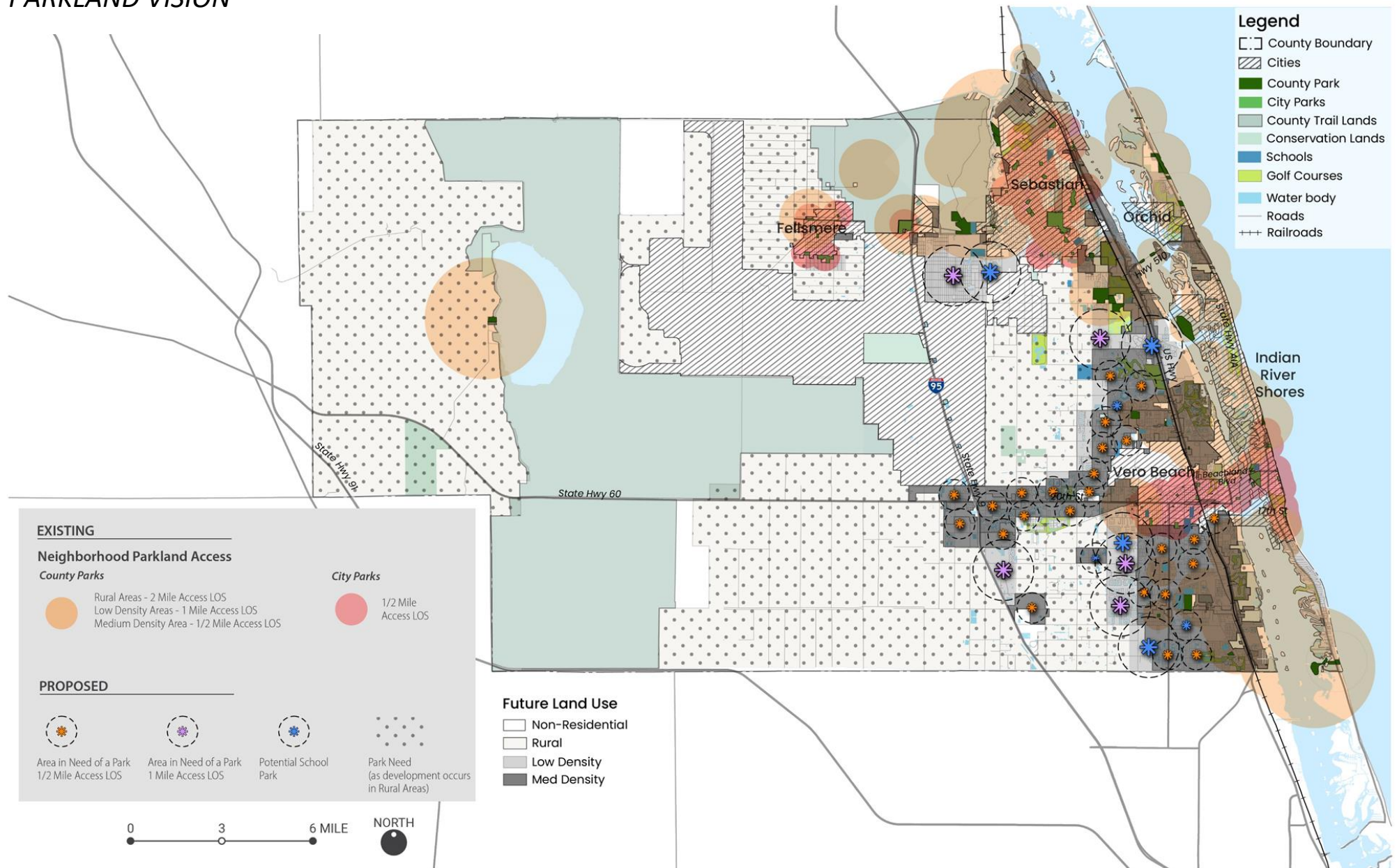
## APPENDIX A: Park and Facility Vision / GIS Analysis





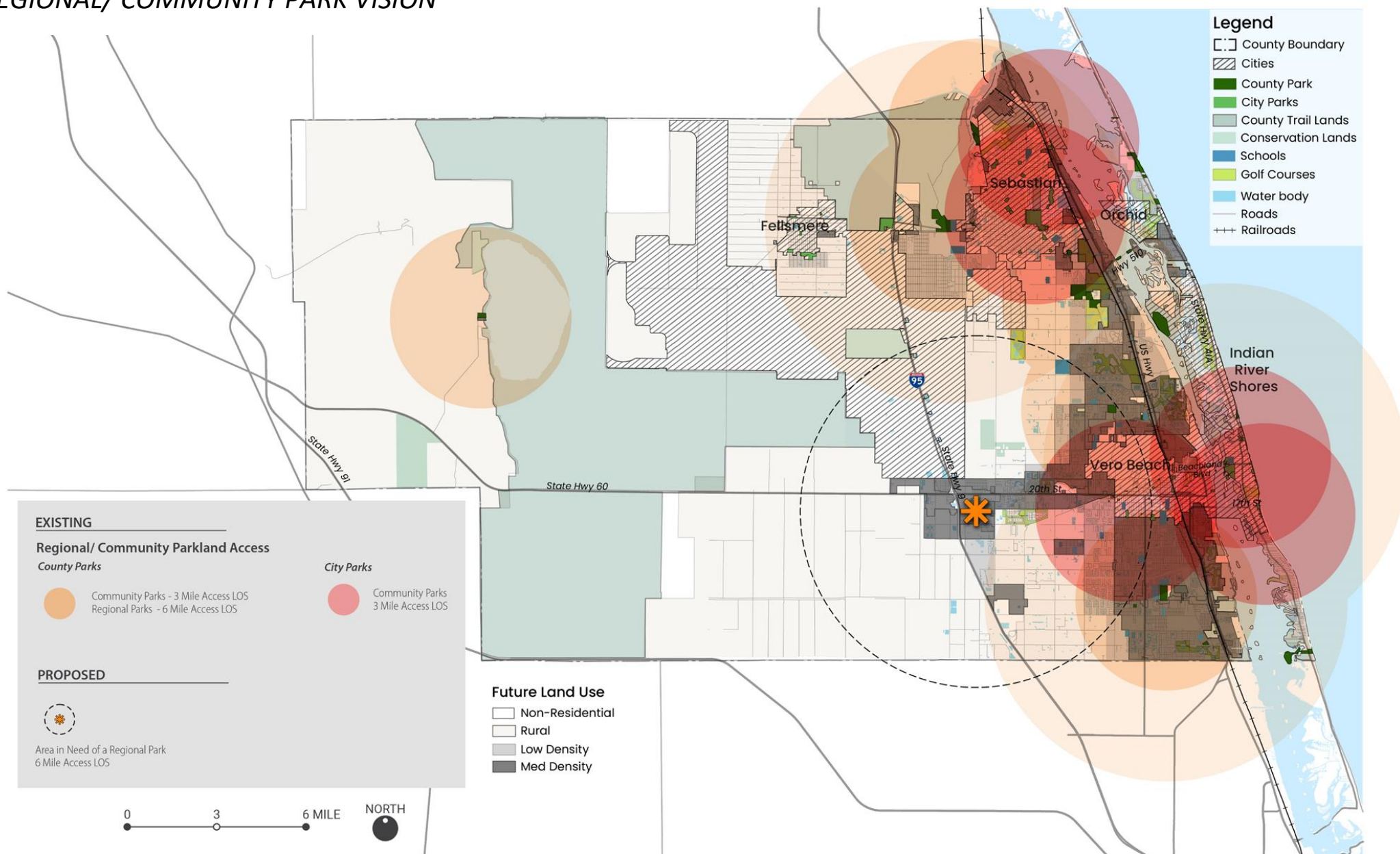


## PARKLAND VISION





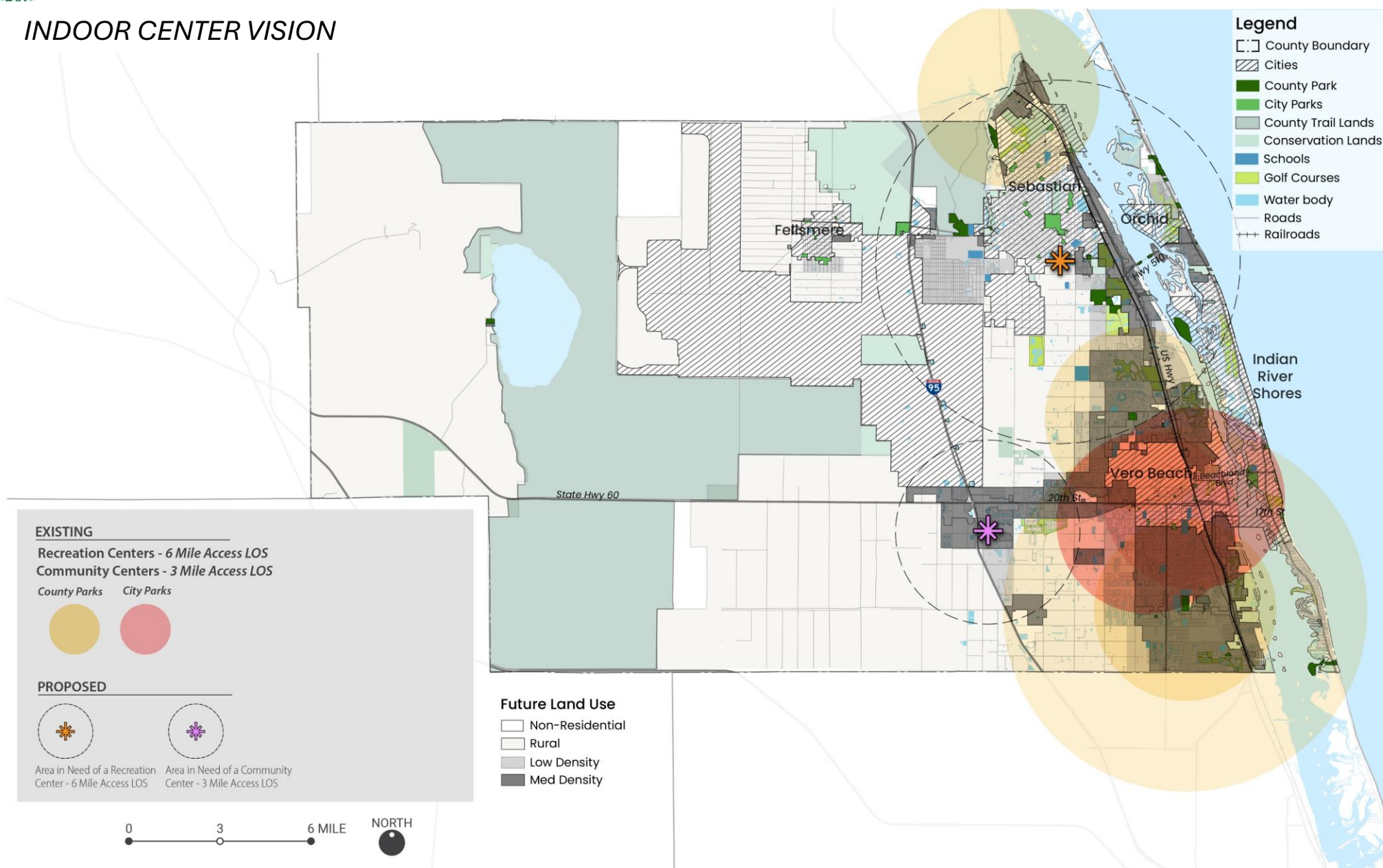
## REGIONAL/ COMMUNITY PARK VISION





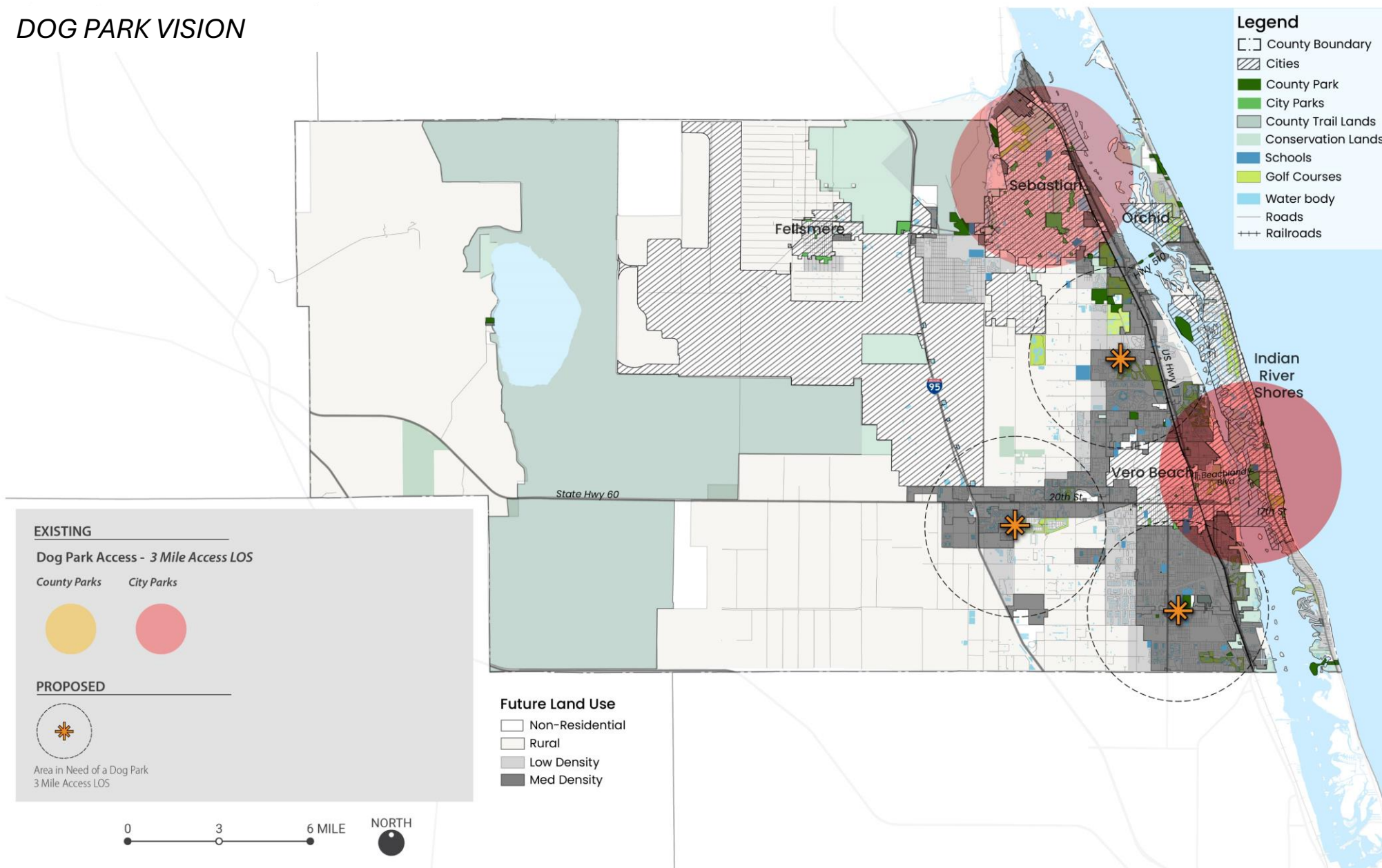


## INDOOR CENTER VISION





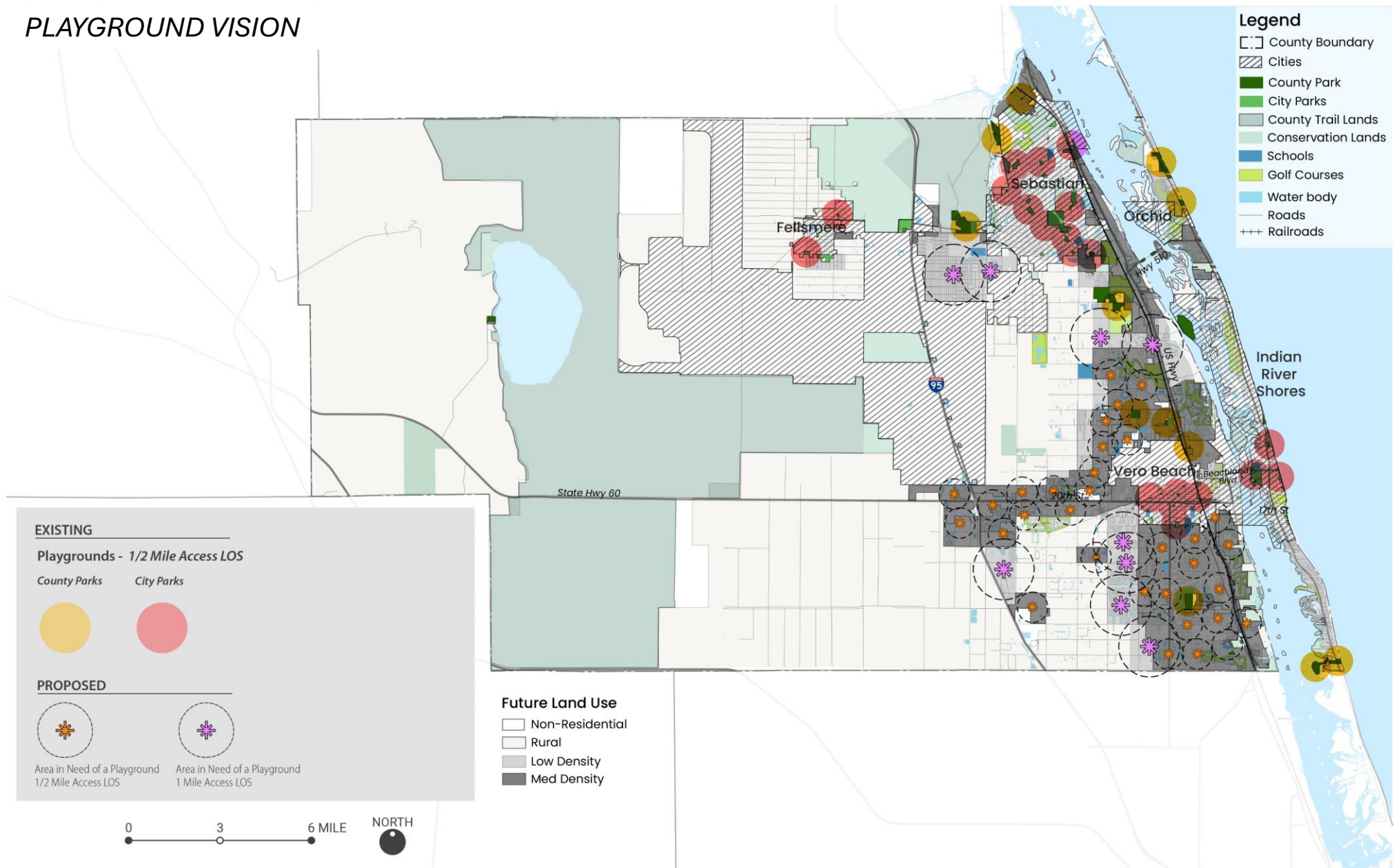
## DOG PARK VISION







## PLAYGROUND VISION





# OUTDOOR FITNESS EQUIPMENT VISION

**Legend**

- County Boundary
- Cities
- County Park
- City Parks
- County Trail Lands
- Conservation Lands
- Schools
- Golf Courses
- Water body
- Roads
- Railroads

**EXISTING**

Outdoor Fitness Equipment - 2 Mile Access LOS

County Parks City Parks

**PROPOSED**

Area in Need of Outdoor Fitness Equipment - 2 Mile Access LOS

Area in Need of Outdoor Fitness Equipment - 3 Mile Access LOS

**Future Land Use**

- Non-Residential
- Rural
- Low Density
- Med Density

0 3 6 MILE

NORTH





**TENNIS COURTS VISION**

**Legend**

- County Boundary
- Cities
- County Park
- City Parks
- County Trail Lands
- Conservation Lands
- Schools
- Golf Courses
- Water body
- Roads
- Railroads

**EXISTING**

**Tennis Courts - 2 Mile Access LOS**

County Parks (Yellow circle)

City Parks (Red circle)

**PROPOSED**

Area in Need of a Tennis Courts 2 Mile Access LOS (Orange star)

Area in Need of a Tennis Courts 3 Mile Access LOS (Purple star)

**Future Land Use**

- Non-Residential
- Rural
- Low Density
- Med Density

**Map Labels:** Sebastian, Orchid, Vero Beach, Indian River Shores, State Hwy 60, US Hwy 1, 20th St, 12th St, Beachland Blvd.

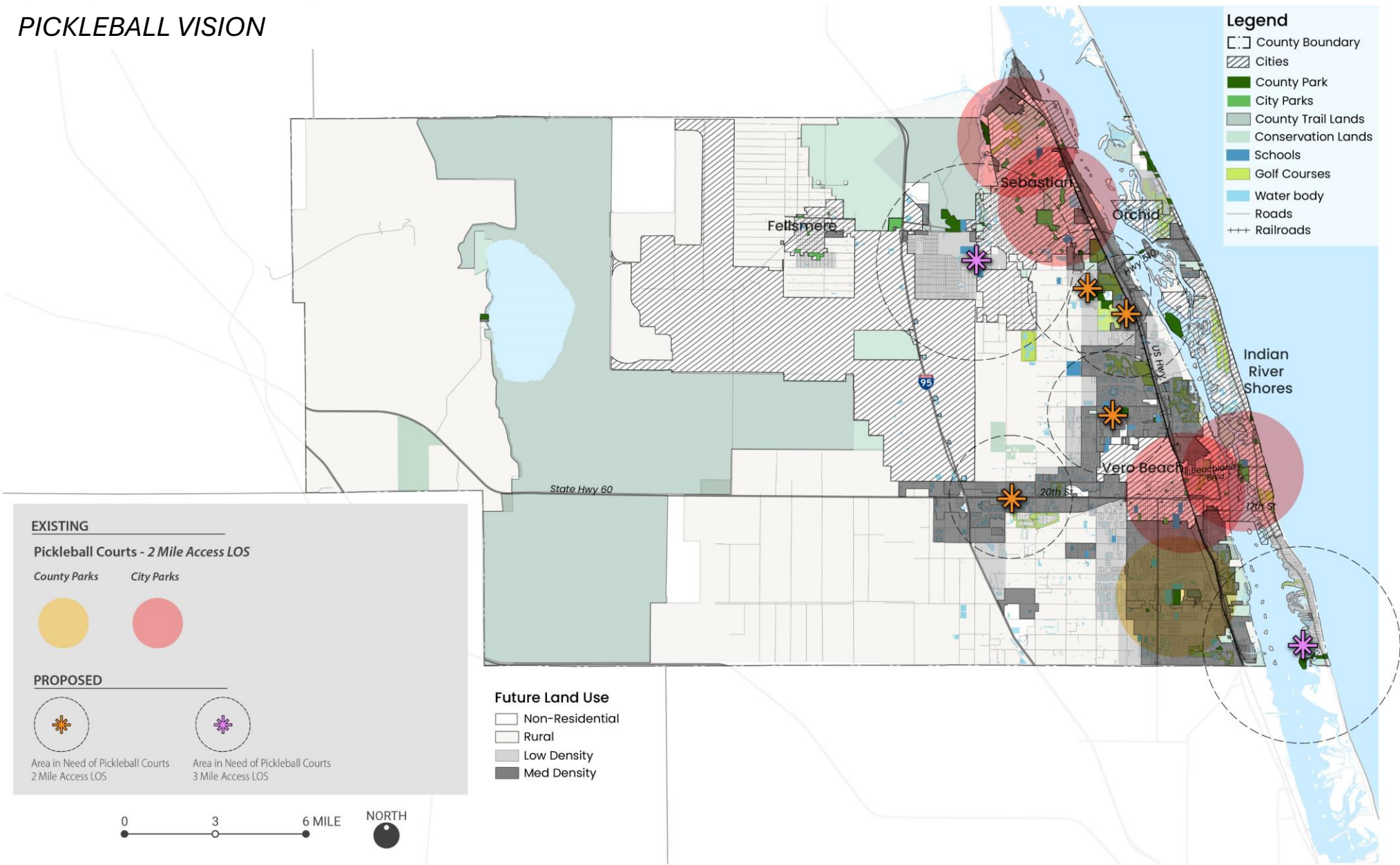
**Scale:** 0, 3, 6 MILE

**North Arrow:** NORTH



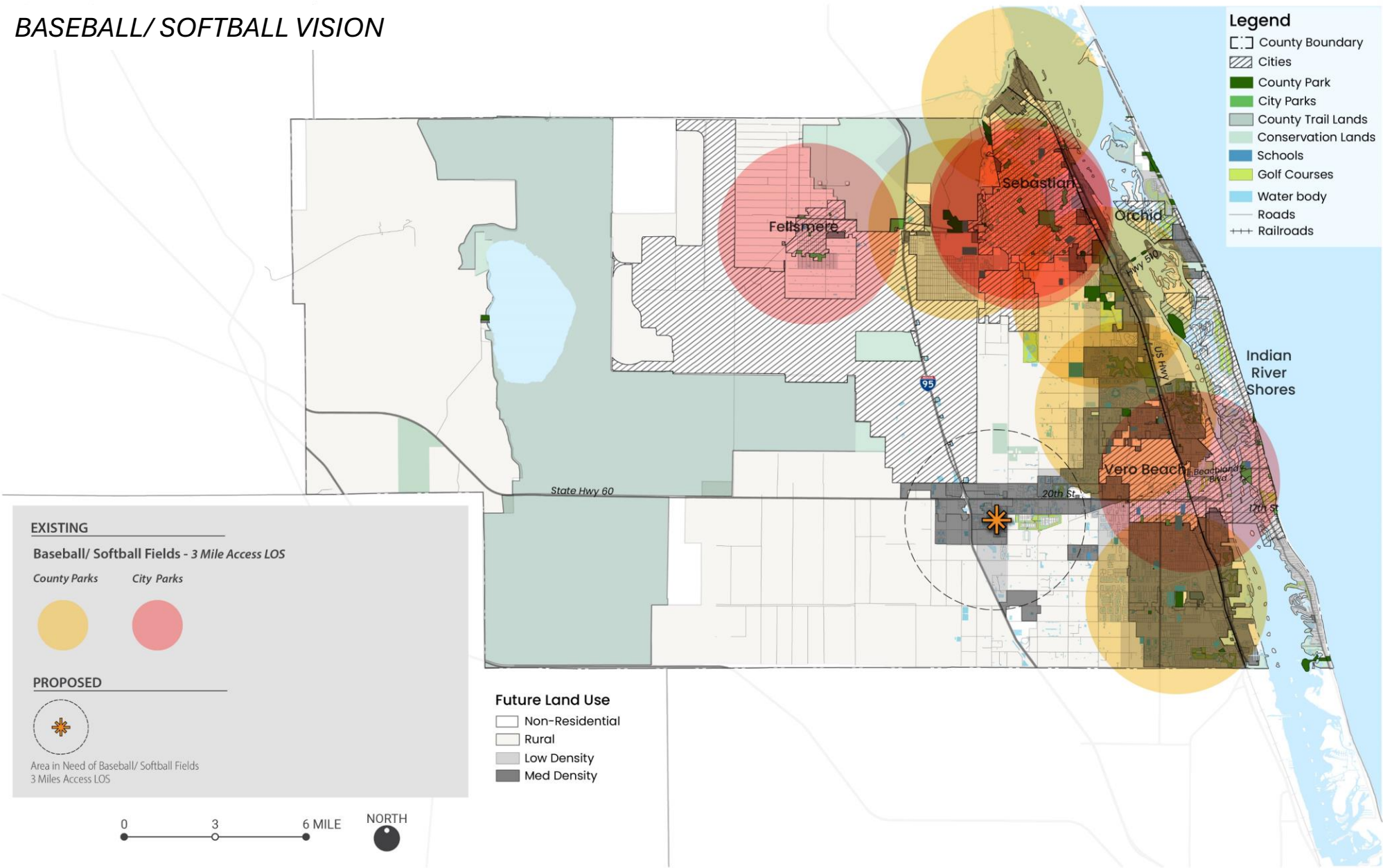


PICKLEBALL VISION





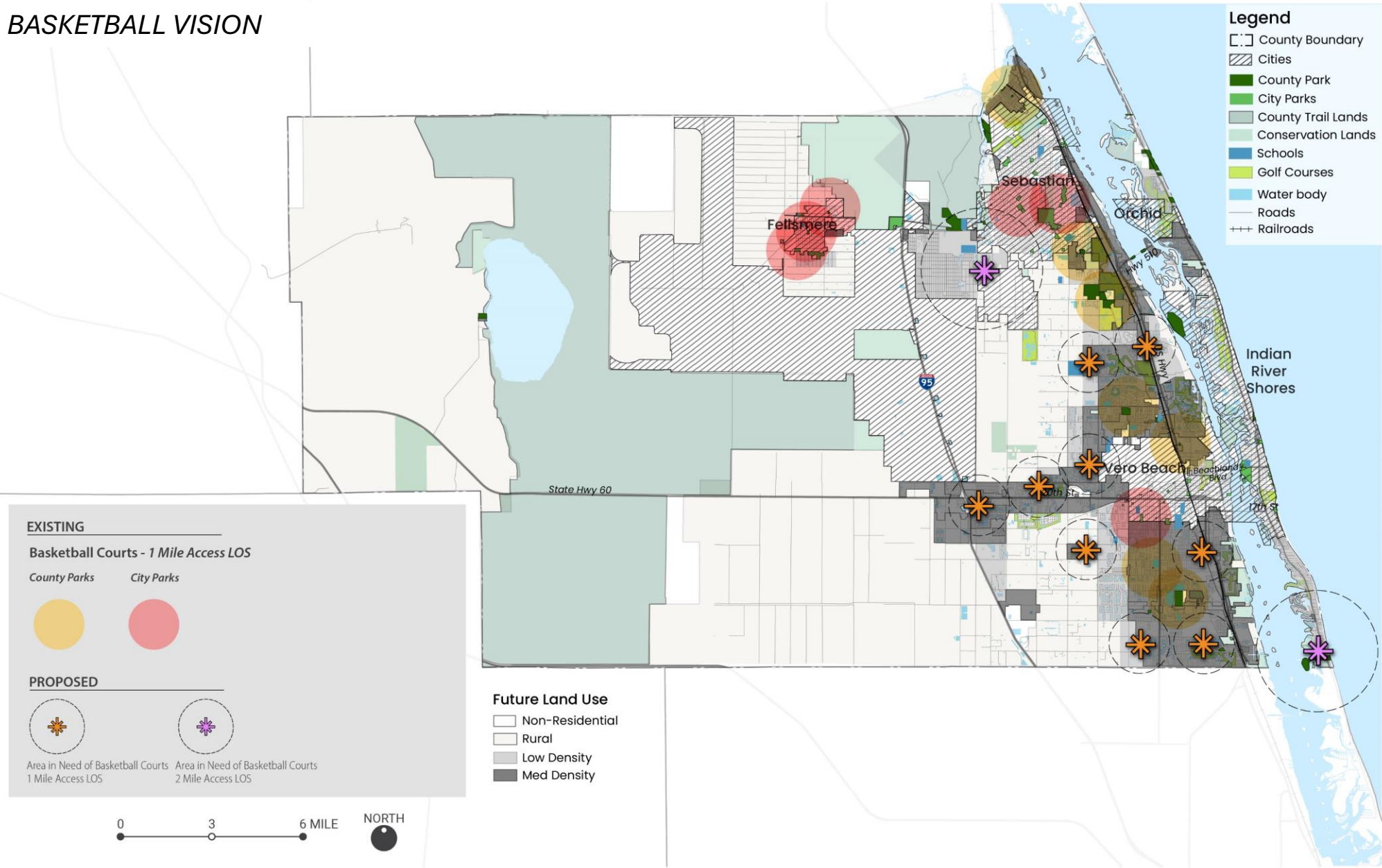
BASEBALL/ SOFTBALL VISION





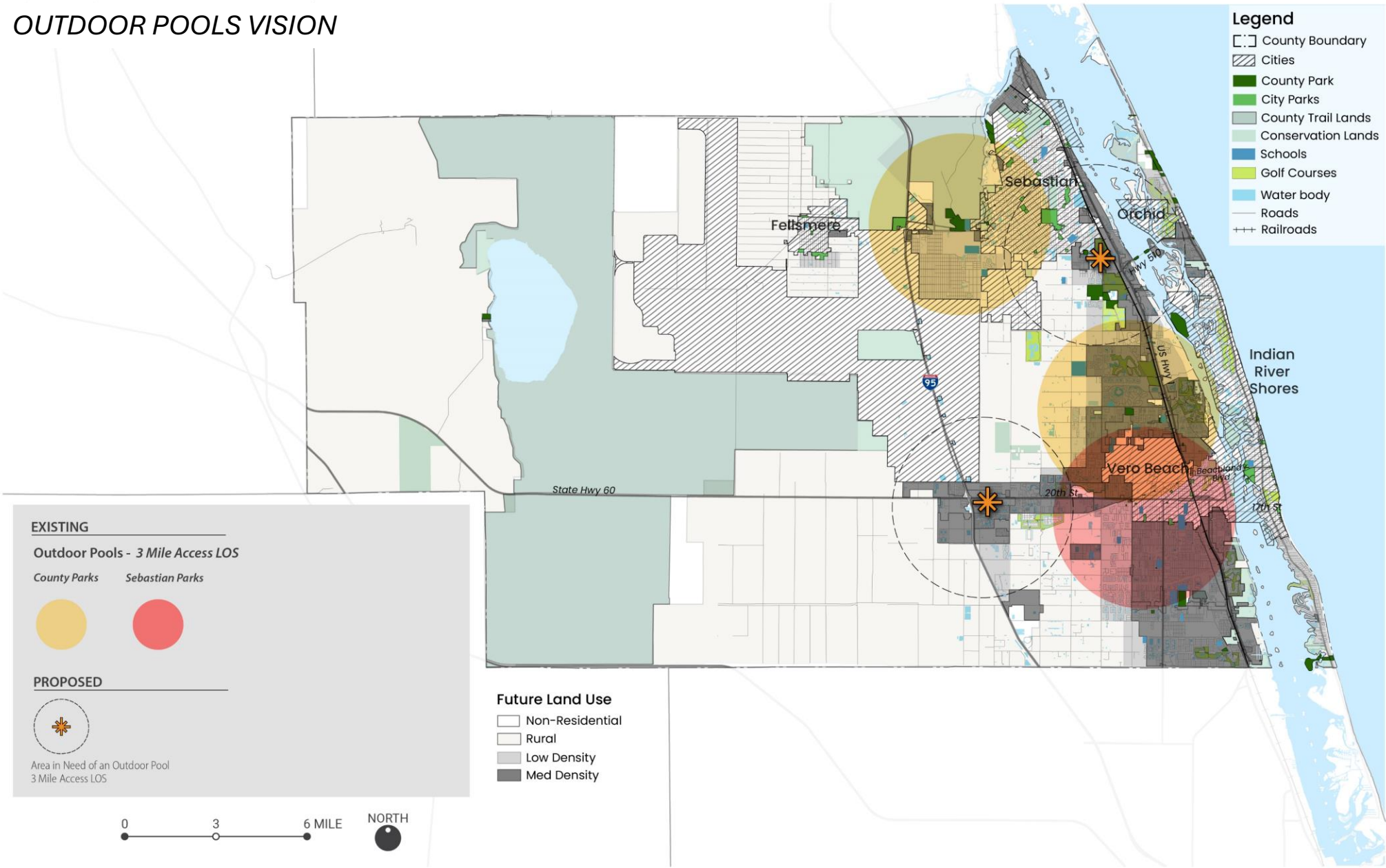


BASKETBALL VISION





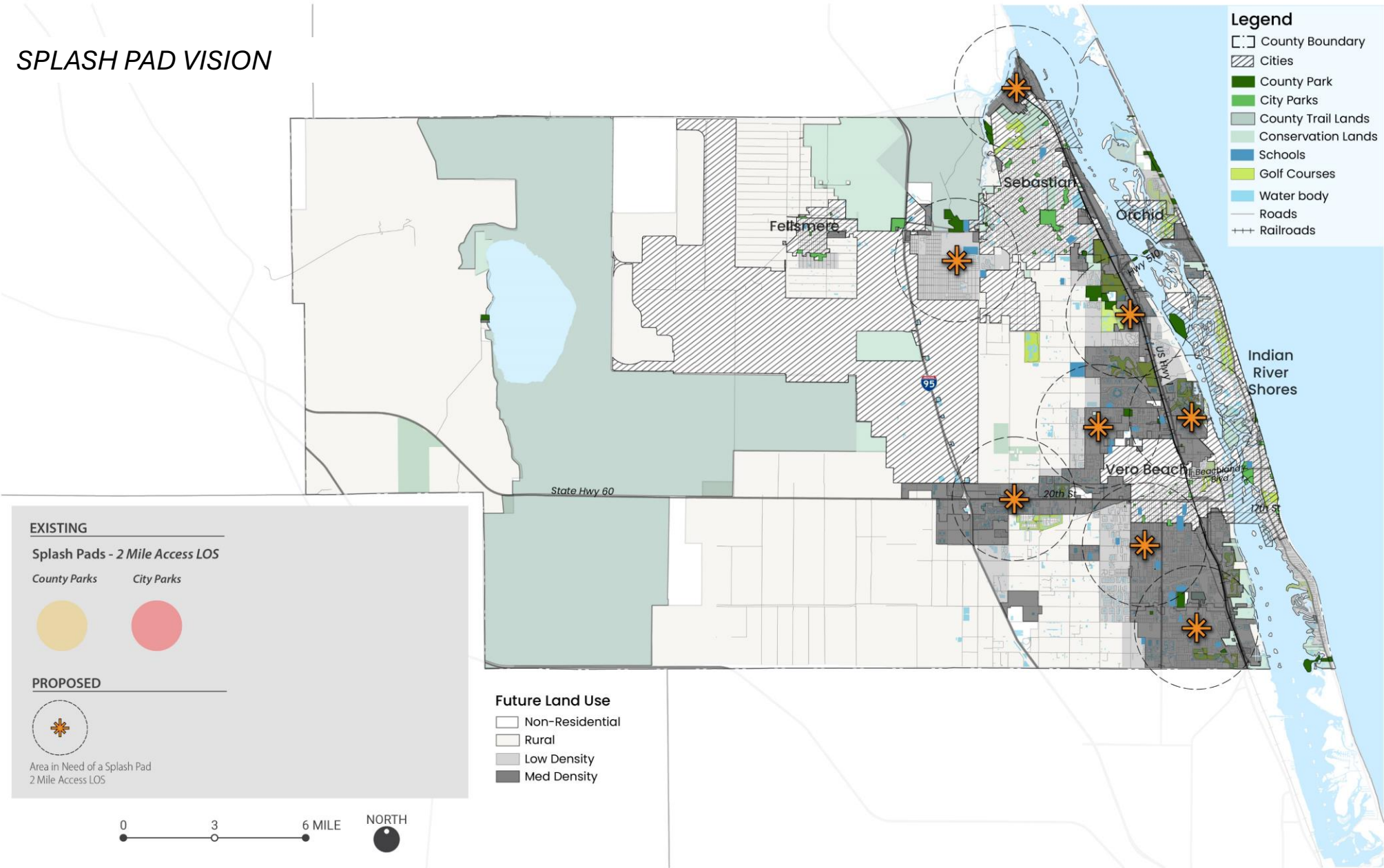
OUTDOOR POOLS VISION







SPLASH PAD VISION





RECTANGLE FIELDS VISION

