







INDIAN RIVER COUNTY
 DEPARTMENT OF UTILITY SERVICES
 WEST WABASSO S2S PHASE 3C
 LOCATION MAP

- Legend**
-  Proposed Boundary West Wabasso S2S Phase 3C
 -  ssGravityMain
 -  ssPressurizedMain
 -  ssManhole
 -  PS
 -  ssLateralLine
 -  ssNetworkStructure

