



Board of County Commissioners


1801 27th Street
Vero Beach, Florida 32960
Telephone: (772) 567-8000
FAX: (772) 778-9391

RENEWAL OF ANNUAL PROFESSIONAL SURVEYING & MAPPING SERVICES AGREEMENT

This shall serve as mutual consent to extend the Agreement between Indian River County and Southeastern Surveying and Mapping, Corp., for Professional Survey & Mapping Services from October 4, 2018 to October 3, 2020.


All provisions of the original agreement, approved October 4, 2016 shall remain in full force and effect. The attached fee schedule (Exhibit "A") shall remain in effect from October 4, 2018 to October 3, 2020.

**SOUTHEASTERN SURVEYING
AND MAPPING, CORP.**




Gary B. Krick, PSM

TITLE: President



Witness



INDIAN RIVER COUNTY, FLORIDA

Peter D. O'Bryan, Chairman



Approved by BCC: _____

Attest: _____
Jeffery R. Smith, Clerk of Courts

Jason E. Brown, County Administrator

Dylan Reingold, County Attorney

Steven L. Anderson, Jr., PSM, PLS
 Charles M. Arnett, PSM
 Michael D. Brown, PSM
 Eric E. Cain, PSM
 John K. Carr, PSM
 Michael L. Dougherty, PSM
 James M. Dunn, II, PSM
 Thomas F. Ferguson, PSM
 Ronnie A. Figueroa, PSM, GISP
 Tate B. Flowers, PSM, PLS
 Robert W. Gardner, PSM
 Brian R. Garvey, PE, GISP
 Daniel J. Henry, PSM, PLS
 Ryan E. Johnson, PSM
 Gary B. Krick, PSM
 Brad J. Lashley, PSM, PLS
 Myron F. Lucas, PSM
 James E. Mazurak, PSM



Southeastern Surveying and Mapping Corporation

Serving the Southeast Since 1972

www.southeasternsurveying.com

info@southeasternsurveying.com

Thomas K. Mead, PSM, PLS
 Timothy O. Mosby, PSM
 James L. Petersen, PSM
 William C. Rowe, PSM
 Tony G. Syfrett, PSM, PLS
 Thomas P. Young, Jr., PSM, GISP
 Kirk R. Hall, EI, GISP
 Brad A. Stroppel, EI, GISP
 Cheryl A. Isenberg, GISP
 Brian E. Latchaw, GISP
 Patrick J. Phillips, GISP
 Donna L. Hendrix, CST IV
 Mark W. Klaers, CST IV
 Joseph S. Locklin, CST IV
 David M. Rentfrow, CST IV
 Steve D. Smith, CST IV
 Celeste B. van Gelder, CST IV

Land Surveying & Mapping Services • Sub-Surface Utility Designation & Location Services • Geographic Information Systems • GPS Asset Inventories

October 4, 2018 to October 3, 2020 Fee Schedule

Surveying & Mapping Services

Personnel Classification

Professional Surveyor & Mapper/PSM

Typical Work Tasks

Project Management, Project Surveyor
 Quality Control/Quality Assurance Reviews

Hourly Billing Rate

\$139.00 / per hour

Expert Witness

Attendance and Testimony at Trial

\$278.00 / per hour

Senior Technician

Project Calculations
 Preparation of Descriptions

\$103.00 / per hour

CAD Technician

Drafting of Projects, Preparation of Sketches for
 Descriptions

\$92.00 / per hour

Survey Division

1 Man Field Crew

Completes field data collection and inventory.

\$103.00 / per hour

2 Man Field Crew

Performs reconnaissance activities for

\$139.00 / per hour

3 Man Field Crew

completion of survey related tasks.

\$175.00 / per hour

4 Man Field Crew

\$200.00 / per hour

Sketch of Description (per SD)

\$526.00

GIS Mapping Services

Personnel Classification

Professional Engineer

Project Management, Quality Control/Quality
 Assurance Reviews

\$139.00 / per hour

GIS Analyst

Database Design, Programming/ Quality
 Control/Quality Assurance

\$103.00 / per hour

GIS Technician

Data Entry, Data Editing

\$ 92.00 / per hour

2 Man GPS Crew

Field Asset Inventory (sub-meter)

\$139.00 / per hour

1 Man GPS Crew

Field Asset Inventory (sub-meter)

\$ 82.00 / per hour

Plat Review Services (if required)

Initial Review includes Second Review

Plat (initial and second review)

\$818.00/per Plat (up to 2 sheets)

\$139.00/per sheet (over 2 sheets)

Third or Additional Review Same Plat

Plat (third or additional reviews of same plat)

\$368.00

6500 All American Blvd
 Orlando, FL 32810
 407.292.8580
 407.292.0141 Fax

1130 Highway 90
 Chipley, FL 32428
 850.638.0790
 850.638.8069 Fax

Lakeside Executive Center
 8641 Baypine Road
 Suite 5
 Jacksonville, FL 32256
 904.737.5990
 904.737.5995 Fax

119 West Main Street
 Tavares, FL 32778
 352.343.4880
 352.343.4914 Fax

10 East Lake Street
 Kissimmee, FL
 34744
 407.944.4880
 407.944.0424 Fax

University Corporate Park
 10770 North 46th Street
 Suite C-300
 Tampa, FL 33617
 813.898.2711
 813.898.2712 Fax

410 Honeysuckle Road
 Dothan, AL 36305
 334.648.0288

Licenses: PSM: Florida Professional Surveyor & Mapper • PLS: Alabama Professional Land Surveyor • PE: Professional Engineer
Certifications: EI: Engineering Intern • GISP: Geographic Information Systems Professional • CST: Certified Survey Technician

Subsurface Utility Engineering Services

Designating Services

	<u>Regular Rate</u>	<u>Emergency/On Call Services Night/Weekend/Overtime</u>
Project Manager	\$139.00 / per hour	\$208.50
Senior Technician	\$103.00 / per hour	\$154.50
2 Man SUE crew	\$198.00 / per hour	\$297.00
3 Man SUE crew	\$251.00 / per hour	\$376.50

Vacuum Excavation

Test Holes		
1 Test Hole/Dirt	\$492.00	\$738.00
1 Test Hole/Asphalt/Concrete	\$611.00	\$916.50
2 - 19 Test Holes/Dirt	\$421.00 / each	\$631.50
2 - 19 Test Holes/Asphalt/Concrete	\$480.00 / each	\$720.00
20 - 49 Test Holes/dirt	\$385.00 / each	\$577.50
20 - 49 Test Holes/asphalt/concrete	\$433.00 / each	\$649.50
50 - 99 Test Holes/dirt	\$332.00 / each	\$498.00
50 - 99 Test Holes/asphalt/concrete	\$385.00 / each	\$577.50
103 or more Test Holes/dirt	\$295.00 / each	\$442.50
103 or more Test Holes/asphalt/concrete	\$336.00 / each	\$504.00
GPR Bore Route	\$599.00 / each	\$898.50

Vacuum Excavation for Environmental Services

Vacuum Excavation for Monitoring Wells/Soil Samples when requirements dictate vacuum or hand digging down 8 feet to 10 feet prior to drilling. (3"-4" in diameter, 8' to 10' deep, concrete/asphalt removed if necessary)

1 - 9 Monitoring Wells/Soil Samples	\$301.00 / each	\$451.50
10 - 19 Monitoring Wells/Soil Samples	\$242.00 / each	\$363.00
20 - 49 Monitoring Wells/Soil Samples	\$182.00 / each	\$273.00

An hourly rate of **\$343.00** will be used for all **exploratory excavation projects.** \$514.50

Larger excavation projects which require specialized equipment (shoring, de-watering, etc.) will be quoted on a task by task basis.

Overtime rates will be charged for jobs requiring night work or Emergency/On-Call Services

Survey Services for Utility Projects

Project Manager/Professional Surveyor and Mapper	\$139.00 / per hour	\$208.50
Two Person Survey Field Team	\$139.00 / per hour	\$208.50
Three Person Survey Field Team	\$175.00 / per hour	\$262.50
Clerical	\$ 62.00 / per hour	

Concrete Radar Mapping/Imaging

(concrete assessment/inspection, grid scans & debris assessment)

1 Man Crew	\$217.00 / per hour	\$336.00
------------	---------------------	----------

Closed Circuit Televising (CCTV) Services (will be quoted on a task by task basis per requirements)

Maintenance of Traffic (MOT)

If required MOT specialist will be contracted and cost for same will be passed on with a 10% mark-up for coordination of same

Per Lane (Daytime)	\$731.00 / per day
Per Lane (Nighttime)	\$931.00 / per night
Sidewalk Closures	\$200.00 / each

Mobilization

Per Project in Excess of 50 Miles from Home Office	\$900.00	\$1,350.00
Location		

Per Diem/Lodging Expenses

Per Day Two Person Crew	\$319.00
Per Day Three Person Crew	\$438.00

If HAZWOPER CERTIFIED personnel are required there will be a 20% increase in the Hourly Rate.

Elevation Certificates

Residential Elevation Certificate	\$478.00
Commercial Elevation Certificate (per bldg.)	\$903.00

Mortgage Survey

quoted on a task by task basis per requirements

August 27, 2018


Gary B. Krick, PSM | President