











Proposed Anchoring Limitation Areas (ALA)

Town of Indian River Shores

LEGEND

-  Indian River Shores Anchoring Limitation Areas
-  City of Vero Beach Anchoring Limitation Areas
-  Local Government
-  Fire Station
-  County Park
-  Boat Dock
-  Boat Ramp
-  Canoe Launch
-  Intracoastal Waterway
-  Municipal Boundaries

DATA SOURCES

- IRS ALA, Digitized by IRCGIS based on information from the Town of Indian River Shores, August 2023
- COVB ALA, City of Vero Beach GIS Dept., Oct 2022

Date of Aerial Imagery: January 2023

0 500 1,000 2,000 Feet

