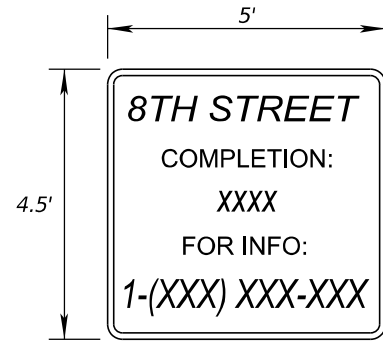


**TEMPORARY TRAFFIC CONTROL GENERAL NOTES:**

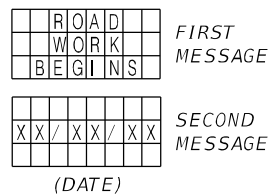
1. ALL WORK SHALL BE PERFORMED DURING DAYTIME ONLY FROM 8 AM TO 6 PM.
2. MAINTAIN EXISTING POSTED SPEEDS DURING CONSTRUCTION
3. TWO PROJECT INFORMATION SIGNS ARE REQUIRED FOR THIS PROJECT.
4. THE PROJECT INFORMATION SIGNS ARE TO BE INSTALLED AT EACH END OF THE PROJECT. FOR ADDITIONAL INFORMATION SEE FDOT STANDARD PLANS INDEX 102-600. THE PROJECT INFORMATION SIGNS SHALL BE DETAILED AS FOLLOWS:



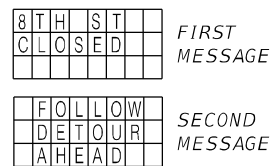
**ADVANCE CONSTRUCTION NOTICE**

1. A PORTABLE CHANGEABLE MESSAGE SIGN (PCMS) SHALL BE USED UNDER THE FOLLOWING CONDITIONS:
  - (I) INSTALL PCMS 1 AND 2 TWO (2) WEEKS PRIOR TO CONSTRUCTION.
  - (II) UPDATE MESSAGE ON PCMS 1 AND 2 DURING ACTIVE WORK ZONES FOR 8TH STREET AND 74TH AVENUE.

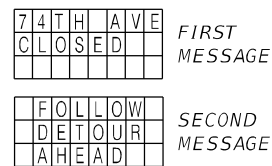
PCMS 1 AND 2  
2 WEEKS PRIOR TO CONSTRUCTION



PCMS 1  
DURING CONSTRUCTION



PCMS 2  
DURING CONSTRUCTION



**PHASING NOTES**

**STEP I**

THE INTENT OF THIS STEP IS TO CONSTRUCT THE NEW BRIDGE ON 8TH STREET EAST OF 74TH AVENUE.

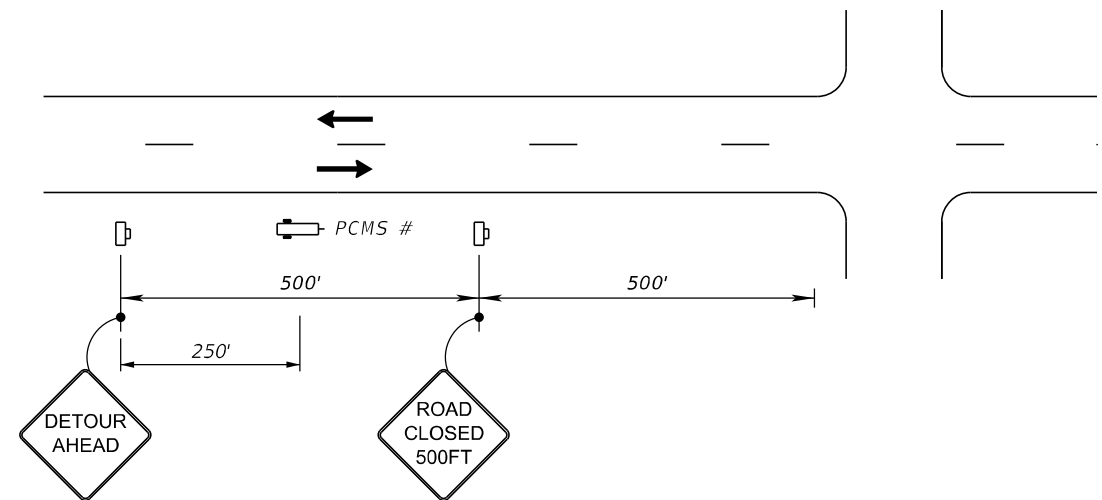
1. INSTALL ADVANCE WORK ZONE SIGNS AND TRAFFIC CONTROL DEVICES AS SHOWN BELOW.
2. CLOSE 8TH STREET AND DETOUR TRAFFIC THROUGH 82ND AVE, 16TH STREET, AND 66TH AVENUE.
3. DEMOLISH THE EXISTING BRIDGE AND CONSTRUCT THE PROPOSED BRIDGE AND DRAINAGE.

**STEP II**

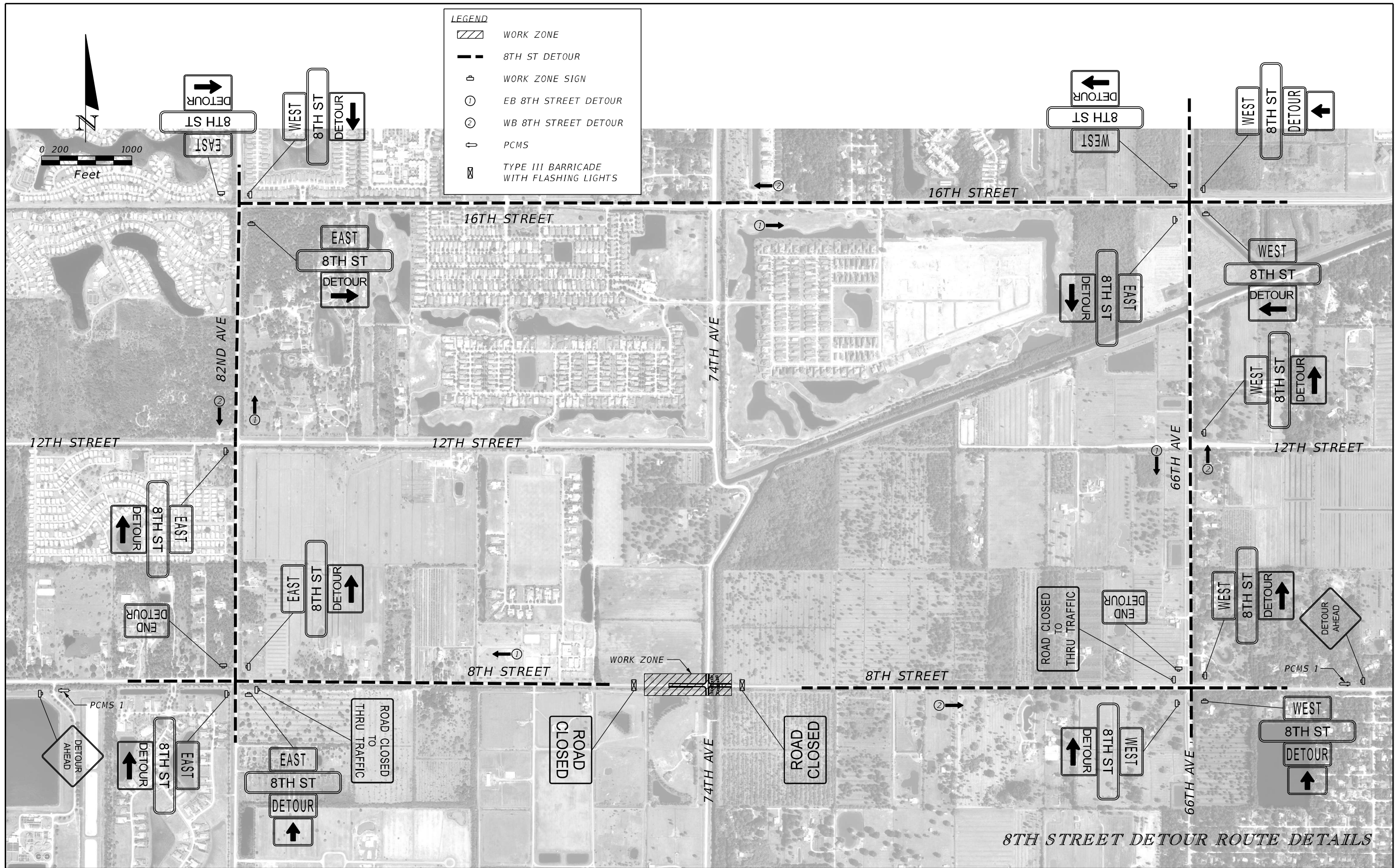
THE INTENT OF THIS STEP IS TO RECONSTRUCT THE ADJACENT ROADWAY TO THE BRIDGE ALONG 8TH STREET TO MATCH PROPOSED BRIDGE.

1. INSTALL ADVANCE WORK ZONE SIGNS AND TRAFFIC CONTROL DEVICES AS SHOWN BELOW.
2. CLOSE 8TH STREET AND DETOUR TRAFFIC THROUGH 82ND AVE, 16TH STREET, AND 66TH AVENUE.
3. ALSO, CLOSE 74TH STREET AND DETOUR TRAFFIC THROUGH 16TH STREET, 66TH AVENUE AND 4TH STREET.
4. COMPLETE CONSTRUCTION OF PROPOSED BRIDGE AND RECONSTRUCT ADJACENT ROADWAY, INCLUDING PROPOSED DRAINAGE.
5. INSTALL NEW SIGNING AND PAVEMENT MARKINGS AND FINALIZE CONSTRUCTION.
6. OPEN THE NEW BRIDGE TO TRAFFIC.

**ADVANCE WORK ZONE SIGNS**



REVISIONS				GEOFFREY A. O. LAMPTEY, P.E., PTOE P.E. LICENSE NUMBER 68262 GOAL ASSOCIATES, INC. 14750 NW 77TH COURT, SUITE 320 MIAMI LAKES, FL 33016 CERTIFICATE OF AUTHORIZATION 30697	STATE OF FLORIDA DEPARTMENT OF TRANSPORTATION			TEMPORARY TRAFFIC CONTROL PLANS	SHEET NO.  58
DATE	DESCRIPTION	DATE	DESCRIPTION		ROAD NO.	COUNTY	FINANCIAL PROJECT ID		
						INDIAN RIVER	437717-1-52-01		



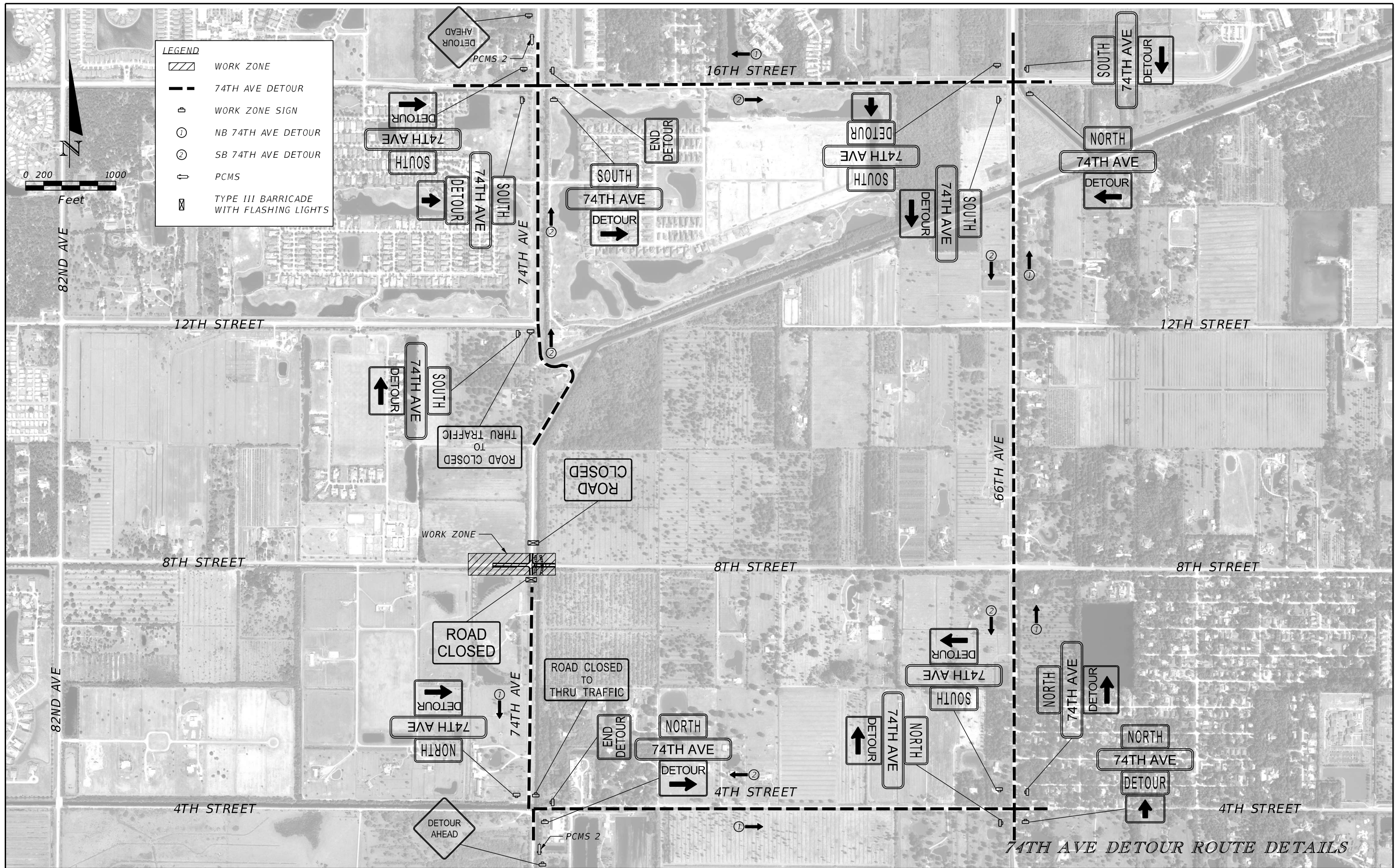
**LEGEND**

- WORK ZONE
- 8TH ST DETOUR
- WORK ZONE SIGN
- EB 8TH STREET DETOUR
- WB 8TH STREET DETOUR
- PCMS
- TYPE III BARRICADE WITH FLASHING LIGHTS

8TH STREET DETOUR ROUTE DETAILS

REVISIONS		REVISIONS		GEOFFREY A. O. LAMPTEY, P.E., PTOE P.E. LICENSE NUMBER 68262 GOAL ASSOCIATES, INC. 14750 NW 77TH COURT, SUITE 320 MIAMI LAKES, FL 33016 CERTIFICATE OF AUTHORIZATION 30697	STATE OF FLORIDA DEPARTMENT OF TRANSPORTATION			<b>TEMPORARY TRAFFIC CONTROL PLANS</b>	SHEET NO.  59
DATE	DESCRIPTION	DATE	DESCRIPTION		ROAD NO.	COUNTY	FINANCIAL PROJECT ID		
					INDIAN RIVER	437717-1-52-01			

THE OFFICIAL RECORD OF THIS SHEET IS THE ELECTRONIC FILE DIGITALLY SIGNED AND SEALED UNDER RULE 61G15-23.004, F.A.C.



**LEGEND**

- WORK ZONE
- 74TH AVE DETOUR
- WORK ZONE SIGN
- NB 74TH AVE DETOUR
- SB 74TH AVE DETOUR
- PCMS
- TYPE III BARRICADE WITH FLASHING LIGHTS

0 200 1000  
Feet

74TH AVE DETOUR ROUTE DETAILS

REVISIONS				GEOFFREY A. O. LAMPTEY, P.E., PTOE P.E. LICENSE NUMBER 68262 GOAL ASSOCIATES, INC. 14750 NW 77TH COURT, SUITE 320 MIAMI LAKES, FL 33016 CERTIFICATE OF AUTHORIZATION 30697	STATE OF FLORIDA DEPARTMENT OF TRANSPORTATION			TEMPORARY TRAFFIC CONTROL PLANS	SHEET NO. 60
DATE	DESCRIPTION	DATE	DESCRIPTION		ROAD NO.	COUNTY	FINANCIAL PROJECT ID		
					INDIAN RIVER	437717-1-52-01			

THE OFFICIAL RECORD OF THIS SHEET IS THE ELECTRONIC FILE DIGITALLY SIGNED AND SEALED UNDER RULE 61G15-23.004, F.A.C.