
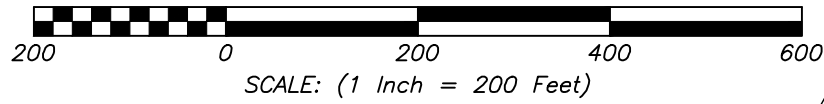


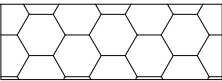
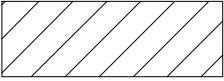


GRAPHIC SCALE



North

	WET DETENTION POND		SINGLE-FAMILY RESIDENTIAL
	LITTORAL ZONE		PROPOSED RIGHT-OF-WAY

SINGLE FAMILY RESIDENCE

QUAY DOCK ROAD

SINGLE FAMILY RESIDENTIAL SUBDIVISION (THE ANTILLES)


ADJACENT ESTUARINE HABITAT (MANGROVES)

63rd STREET

DRAWING NAME	
DESIGN/DRAWN	BRB/PMP
SCALE	AS NOTED
DATE	10-09-2023
REVISION	

10-yr CUT/FILL BALANCE
PARTIAL 100 YEAR WAIVER
DEVELOPMENT EXHIBIT

QUAY DOCK LANDING
Single Family Residential
Indian River County, Florida



KMA Engineering & Surveying, LLC
CONSULTING ENGINEERS AND PLANNERS
3001 INDUSTRIAL AVENUE 2; FORT PIERCE, FL 34946
PHONE: (772) 569-5505 FAX: (772) 569-1455 E-MAIL: civil@kmafl.com
CERTIFICATE OF AUTHORIZATION NUMBER -00033705