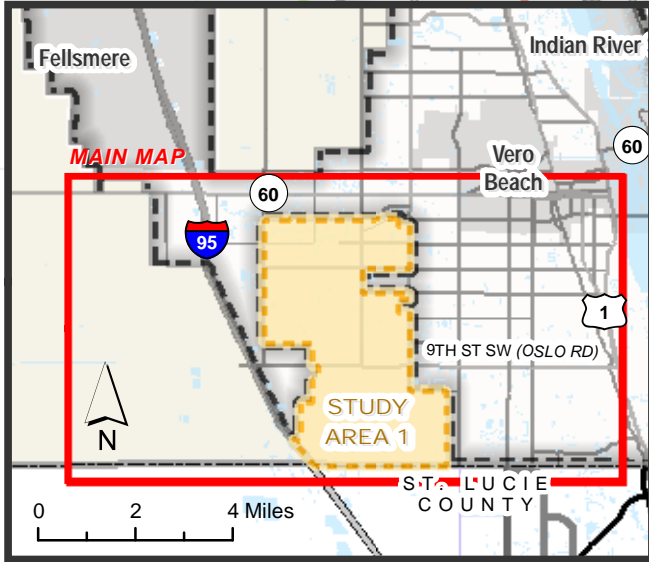


PARCELS FOR UNMAINTAINED COUNTY RIGHT-OF-WAY ANALYSIS STUDY AREA 1



MAP LEGEND

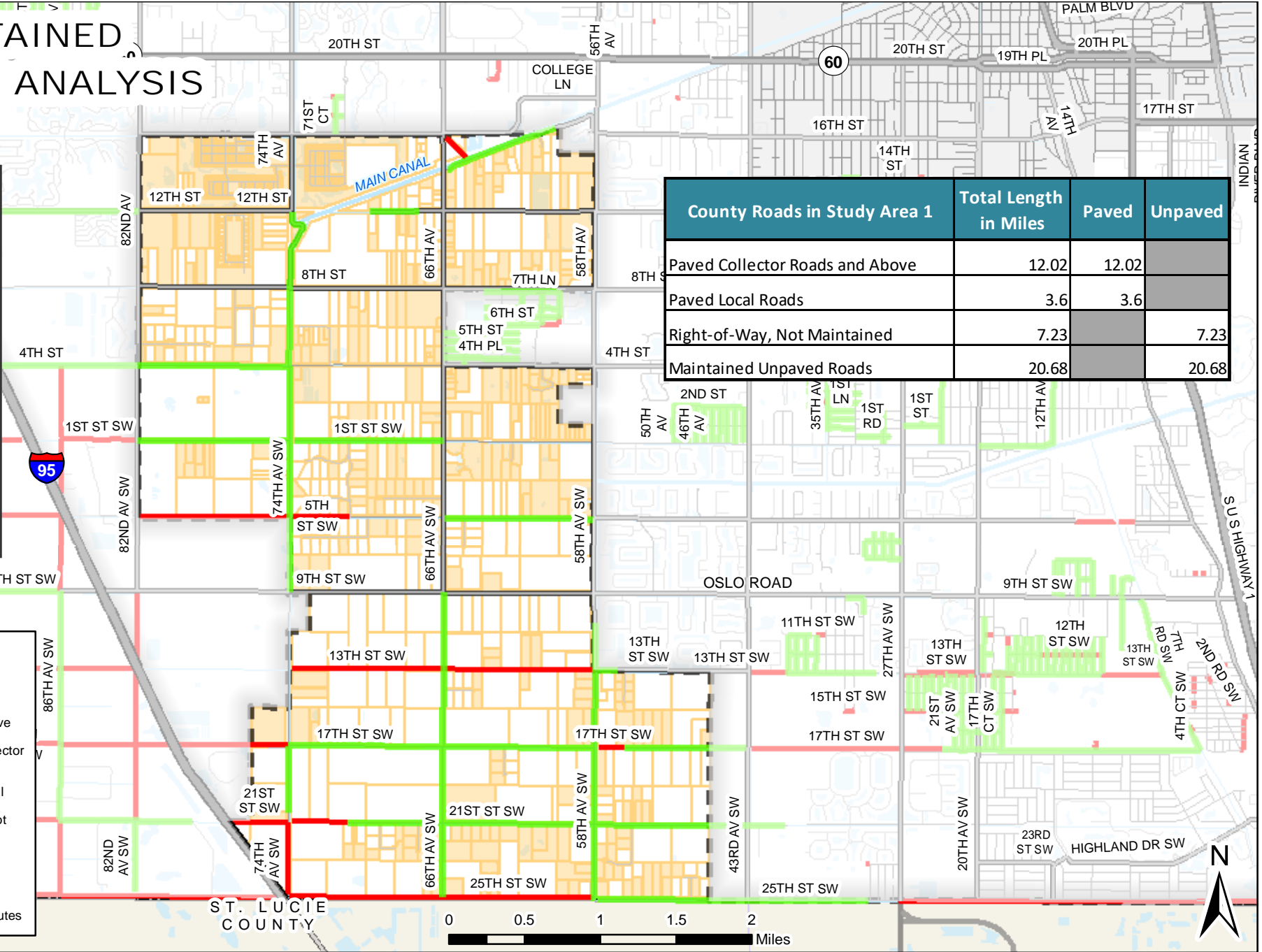
Parcel Development Status

- Developed (922 count / 2,709.8 total ac)
- Undeveloped (419 count / 5,296.5 total ac)
- Urban Service Area
- Municipalities
- County Boundary

Parcel counts in this legend represent totals by Parcel ID.
Original Map Date: 10/30/2017

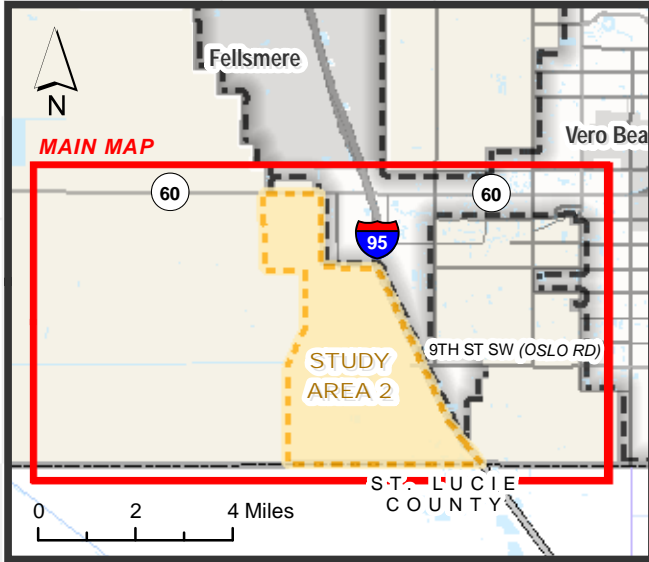
Street Maintenance Responsibility

- State, Collector and Above
- County Maintained, Collector and Above
- County Maintained, Local
- County, Right-of-Way, Not Maintained
- Municipalities
- Private Roads
- County Road Grader Routes



County Roads in Study Area 1	Total Length in Miles	Paved	Unpaved
Paved Collector Roads and Above	12.02	12.02	
Paved Local Roads	3.6	3.6	
Right-of-Way, Not Maintained	7.23		7.23
Maintained Unpaved Roads	20.68		20.68

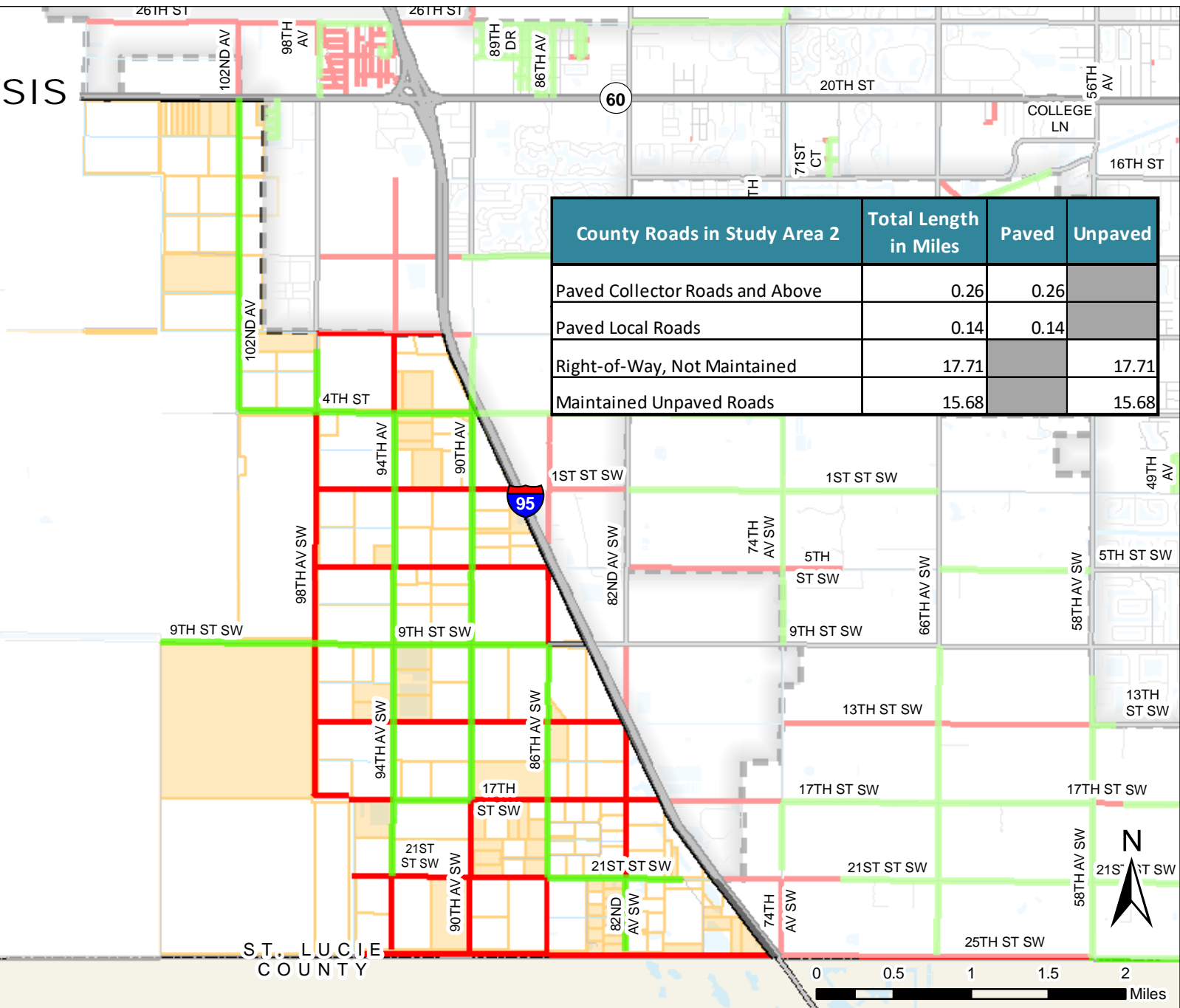
PARCELS FOR UNMAINTAINED COUNTY RIGHT-OF-WAY ANALYSIS STUDY AREA 2



MAP LEGEND

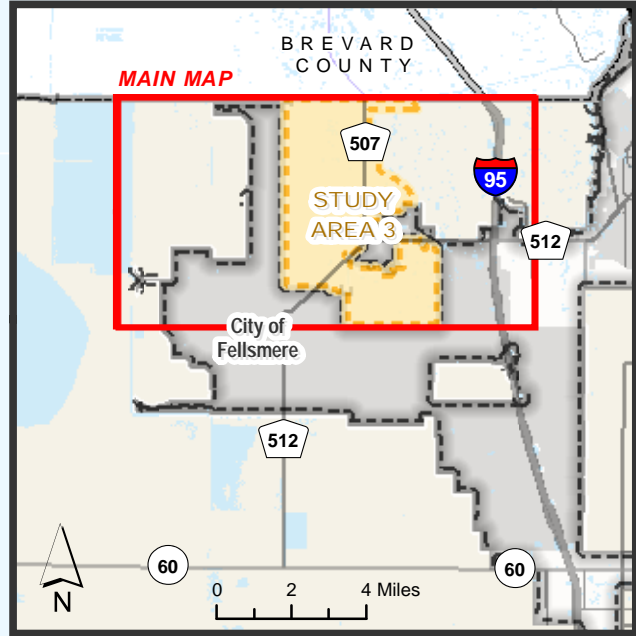
Parcel Development Status		Street Maintenance Responsibility	
Developed (62 count / 1,479.4 total ac)	State, Collector and Above	County Maintained, Collector and Above	County, Right-of-Way, Not Maintained
Undeveloped (130 count / 5,357.6 total ac)	County Maintained, Local	Municipalities	County Road Grader Routes
Urban Service Area	Private Roads	County Boundary	
Municipalities			
County Boundary			

Parcel counts in this legend represent totals by Parcel ID.
Original Map Date: 10/30/2017



County Roads in Study Area 2	Total Length in Miles	Paved	Unpaved
Paved Collector Roads and Above	0.26	0.26	
Paved Local Roads	0.14	0.14	
Right-of-Way, Not Maintained	17.71		17.71
Maintained Unpaved Roads	15.68		15.68

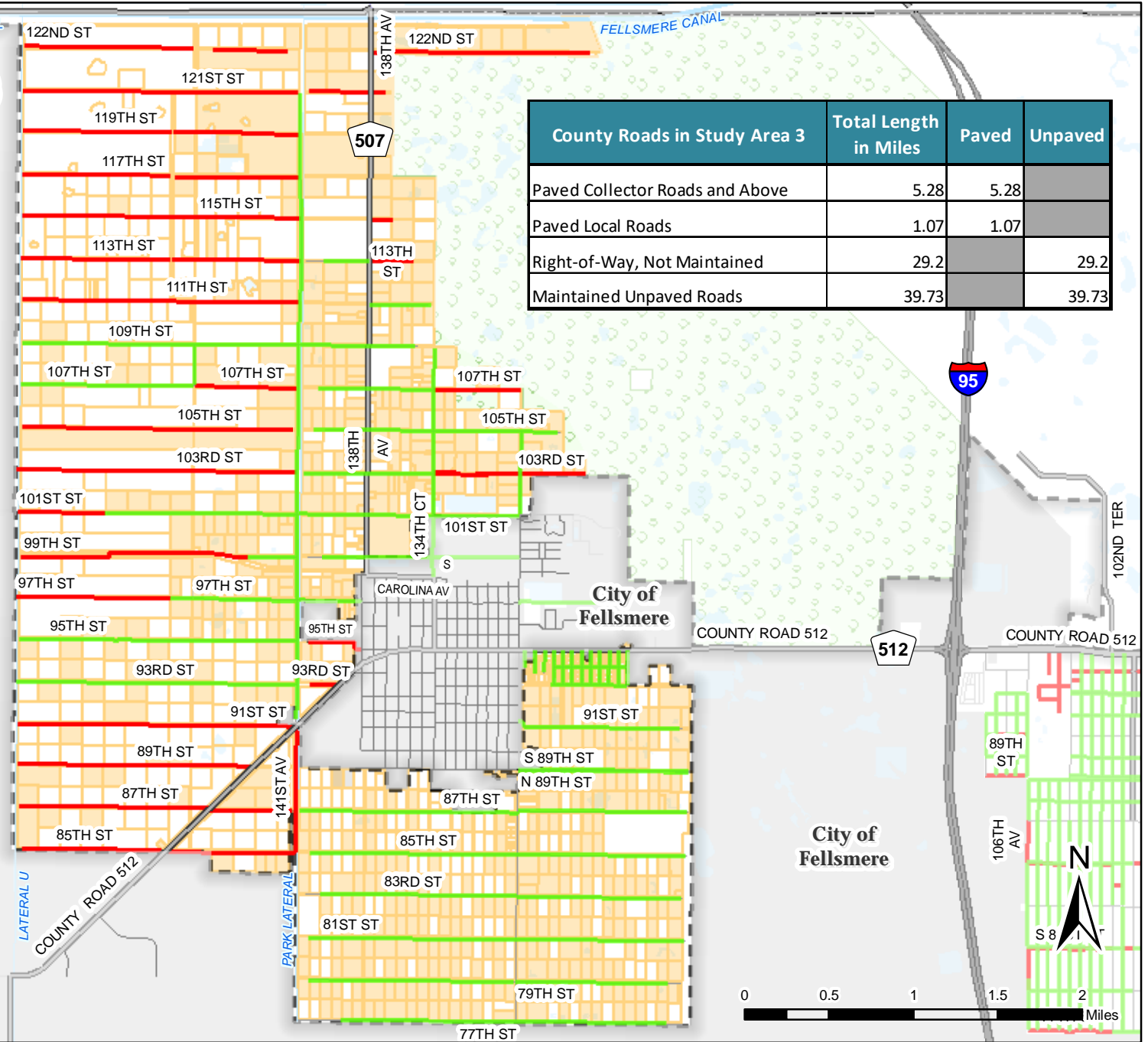
PARCELS FOR UNMAINTAINED COUNTY RIGHT-OF-WAY ANALYSIS STUDY AREA 3



MAP LEGEND

Parcel Development Status	Street Maintenance Responsibility
Developed (687 count / 4,214.3 total ac)	State, Collector and Above
Undeveloped (575 count / 4,947.8 total ac)	County Maintained, Collector and Above
Urban Service Area	County Maintained, Local
Municipalities	County, Right-of-Way, Not Maintained
County Boundary	Municipalities
Parcel counts in this legend represent totals by Parcel ID.	Private Roads
Original Map Date: 10/30/2017	County Road Grader Routes

City of Fellsmere



County Roads in Study Area 3	Total Length in Miles	Paved	Unpaved
Paved Collector Roads and Above	5.28	5.28	
Paved Local Roads	1.07	1.07	
Right-of-Way, Not Maintained	29.2		29.2
Maintained Unpaved Roads	39.73		39.73

